

TYPE

NOTICE OF INTENTION TO DRILL

C-1

TO BE FILED WITH THE STATE CORPORATION COMMISSION
PRIOR TO COMMENCEMENT OF WELL

API Number 15-033-20,330
(For office use only) -0000

1. Operator Mid-Continent Energy Corporation
Address 120 S. Market, Suite 712, Wichita, KS 67202

Starting Date December 23, 1979

County Comanche

2. Contractor Slawson Drilling Co., Inc.
Address 200 Douglas Bldg., Wichita, KS 67202

Sec 14 Twp 34 S Rge 16W ^{-E}W

Spot Location 150' North of C NW/4 NE/4

3. Type of Equipment: Rotary Cable Tool _____

Nearest Lease Line 510' ft.

4. Well to be Drilled for: Oil Gas

Lease Name Merrill Ranch

Disposal _____ Input _____ Other _____

5. Depth of Deepest Fresh Water within 1 mile 200' ft.

Well No. #2

6. Depth of Municipal Water Well within 3 miles None ft.

7. Depth to Protect all Fresh Water 200' ft.



Est. Total Depth 5850' ft.


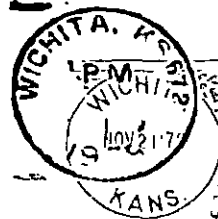
8. Amount of Surface Casing to be set 250' ft.

9. Alternate No. 1 No. 2 _____

REMARKS:

OPERATOR STATES THAT HE WILL COMPLY WITH K. S. A. 55-128

Signature of Operator 
Gary J. Holstin, Geologist
Mid-Continent Energy Corporation 



State Corporation Commission of Kansas
Conservation Division
245 North Water
Wichita, Kansas 67202

RECEIVED
STATE CORPORATION COMMISSION
NOV 27 1979
11-27-79
CONSERVATION DIVISION
Wichita, Kansas

(IF PREFERRED, MAIL IN ENVELOPE)