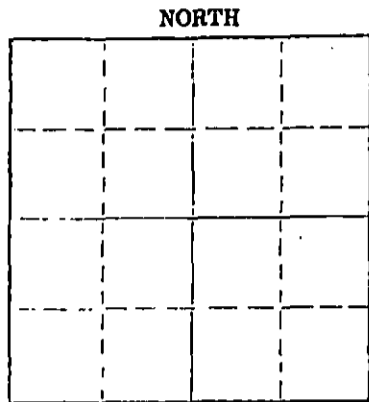


STATE OF KANSAS  
STATE CORPORATION COMMISSION  
CONSERVATION DIVISION  
P. O. BOX 17027  
WICHITA, KANSAS 67217

FORM CP-4

WELL PLUGGING RECORD



Locate well correctly on above Section Plat

Comanche County. Sec. 23 Twp. 34S Rge. 20W (E) (W)  
Location as "NE/CNW/SW" or footage from lines. SE NE  
Lease Owner KRM Petroleum Corp,  
Lease Name Lemon Well No. 14  
Office Address 817 Seventeenth St., Denver, Colorado 80202  
Character of Well (completed as Oil, Gas or Dry Hole) Dry Hole  
Date well completed April 26, 1981 7:00PM 1981  
Application for plugging filed April 26 1981  
Application for plugging approved April 26 1981  
Plugging commenced April 26, 1981  
Plugging completed April 26, 1981  
Reason for abandonment of well or producing formation \_\_\_\_\_

If a producing well is abandoned, date of last production \_\_\_\_\_ 19\_\_\_\_  
Was permission obtained from the Conservation Division or its agents before plugging was commenced? Permission was granted

Name of Conservation Agent who supervised plugging of this well Maurice Leaslie  
Producing formation \_\_\_\_\_ Depth to top \_\_\_\_\_ Bottom \_\_\_\_\_ Total Depth of Well \_\_\_\_\_ Feet  
Show depth and thickness of all water, oil and gas formations.

OIL, GAS OR WATER RECORDS				CASING RECORD		
FORMATION	CONTENT	FROM	TO	SIZE	PUT IN	PULLED OUT
		0	636'	24 lb.	15 joints	

Describe in detail the manner in which the well was plugged, indicating where the mud fluid was placed and the method or methods used in introducing it into the hole. If cement or other plugs were used, state the character of same and depth placed, from \_\_\_\_\_ feet to \_\_\_\_\_ feet for each plug set.  
Fifty (50) Sacks and plug at 640', ten (10) sack to 40', 10 sacks in rat hole  
5 sacks in mouse hole.

RECEIVED  
STATE CORPORATION COMMISSION  
JUN 4 1981  
CONSERVATION DIVISION  
Wichita, Kansas


(If additional description is necessary, use BACK of this sheet)  
Name of Plugging Contractor Halliburton  
Address Pratt, Kansas

STATE OF Kansas COUNTY OF Sedgwick, ss.  
Kirby C. Evans - Vice President (employee of owner) or (owner or operator) of the above-described

well, being first duly sworn on oath, says: That I have knowledge of the facts, statements, and matters herein contained and the log of the above-described well as filed and that the same are true and correct. So help me God.

(Signature) Kirby C. Evans  
453 S. Webb Road, P. O. Box 18611, Wichita 67207  
(Address)

Subscribed and sworn to before me this 2nd day of June, 1981



Mary Kay Peding  
Notary Public.

MY APPOINTMENT EXPIRES NOV. 28, 1984

15-033-20401-0000

OPERATOR: KRM PETROLEUM CORPORATION  
CONTRACTOR: XPLOR DRILLING CO.


COMMENCED: 4-17-81  
COMPLETED: 4-26-81  
CASING RECORD:

<u>FORMATION</u>	<u>FROM</u>	<u>TO</u>
Red Bed	0	2158'
Anhy & Dolo	2158'	2281'
Lime & Shale	2281'	4850'

RECEIVED  
STATE CORPORATION COMMISSION  
JUN - 4 1981  
6-4-81  
CONSERVATION DIVISION  
Wichita, Kansas

STATE OF KANSAS )  
                          ) SS:  
COUNTY OF SEDGWICK )

I certify that this is a true and correct copy of the Driller's Log on the well drilled SE NE, Sec. 23, 34S-20W, Comanche County, Kansas to the best of my knowledge and belief.



XPLOR DRILLING COMPANY

*Kirby C. Evers*  
Kirby C. Evers, Vice President

Subscribed and sworn to before me this 27th Day of April 1981.

*Mary Kay Oeding*  
Mary Kay Oeding

MY APPOINTMENT EXPIRES NOV. 28, 1984

My appointment expires: