

STATE OF KANSAS
KANSAS CORPORATION COMMISSION
CONSERVATION DIVISION
130 SOUTH MARKET - ROOM #2078
WICHITA, KANSAS 67202-3802

Form CP-1 (3/92)

Well Plugging Application Form - File One Copy

15-007-01318-0000

API# 10/62 List for well drilled since 1967, if no API# was issued, use spud or completion.

Well Operator: Petroleum Property Services Inc. KCC License # 31142 ^{1/01}
Address: 155 North Market #1010, Wichita, KS 67202-1824 Phone: 316-265-3351
Lease: DAVIS RANCH Well: 2-12 SEC: 12 TWN: 35S RANGE: 15W
Spot Location: C NW NW County: BARBER
3960 Feet from SOUTH Line of Section Docket
3960 Feet from EAST Line of Section Number
Oil Well: X Gas Well: D&A: SWD/EHNR:
Conductor Casing Size: Set At: Cemented With: Sacks
Surface Casing Size: 8 5/8 Set At: 1015' Cemented With: 700 Sacks
Production Casing Size: 4 1/2 Set At: 5024' Cemented With: 140 Sacks
List Perforations & Bridge Plugs: MISSISSIPPI PERFORATION 5004 & CHEROKEE 4946-50
SQUEEZE CASING LEAK @ 3571' & 3600' WITH 150 SX
Elevation: KB 1601 (G.L./K.B.) T.D.: 5025 PBDT: 5008 Anhydrite Depth:
(Stone Corral Formation)
Condition of Well: Good: X Poor: Csg Leak: Junk:

Proposed Method of Plugging: IN ACCORDANCE WITH KCC DIRECTIONS

Is Well Log Attached To This Application As Required? YES Is ACO-1 Filed? NO
If Not Explain Why? DRILLED BEFORE ACO-1

PLUGGING OF THIS WELL WILL BE DONE IN ACCORDANCE WITH K.S.A. 55-101 et. seq. AND
THE RULES AND REGULATIONS OF THE STATE CORPORATION COMMISSION.

List Name Of Company Representative Authorized To Be In Charge Of Plugging Operations:

LEON KUHN
Mobile Phone: 785-483-1558

Address: P.O. Box 551, Russell, KS 67665 Phone: 785-483-2022


Plugging Contractor: PETROLEUM PROPERTY SERVICES KCC License #: 31142 ^{1/01}
Address: 155 N. MARKET, #1010 WICHITA, KS 67202 Phone: 316-265-3351

Proposed Date & Hour of Plugging (If Known):

Payment Of The Plugging Fee (K.A.R. 82-3-118) Will Be Guaranteed By Operator Or Agent.

Date: 8/31/2000

Authorized Operator/Agent:


JIM THATCHER

RECEIVED
STATE CORPORATION COMMISSION

SEP 05 2000

CONSERVATION DIVISION
Wichita, Kansas

ARC

DRILLER'S LOG

Braden Drilling, Inc.
DAVIS RANCH #2-12
C NW NW Sec. 12-35-15W
Barber County, Kansas

Commenced: October 3, 1962


Completed: October 19, 1962

Set 8 5/8" at 1015' and cemented with
700 sacks cement.

Set 4 1/2" at 5024' and cemented with
140 sacks cement.

Clay	350 feet
Red bed	650
Shale and shells	1850
Lime shells and shale	1900
Shale and shells	1975
Lime	2300
Lime and shale	2465
Lime	2635
Lime and shale	3975
Shale	4005
Lime and shale	4120
Lime	4910
Lime and shale	4956
Sand and shale	4979
Lime	5025 Total Depth


I hereby certify that this is a true and correct log of the above captioned well, as shown by the daily drilling reports.



F. M. Callaway

Subscribed and sworn to before me this 25th day of October, 1962.

My commission expires March 21, 1966



Helen Schultz, Notary Public

RECEIVED
STATE CORPORATION COMMISSION

SEP 05 2000

CONSERVATION DIVISION
Wichita, Kansas



Kansas Corporation Commission

Bill Graves, Governor John Wine, Chair Cynthia L. Claus, Commissioner Brian J. Moline, Commissioner

NOTICE OF RECEIPT OF WELL PLUGGING APPLICATION (CP-1)

Petroleum Property Services, Inc.
155 N. Market, STE 1010
Wichita, KS 67202-1824

September 06, 2000

DAVIS RANCH #2-12
API 15-007-01318-00-00
3960 S 3960 E
CNWNW 12-35S-15W
BARBER COUNTY

Dear Leon Kuhn:

This letter is to notify you that the Conservation Division is in receipt of your plugging proposal, form CP-1, for the above-captioned well.

Your CP-1 has been reviewed by the Conservation Division central office for completeness and to verify license numbers. The plugging proposal will now be forwarded to the district office listed below for review of your proposed method of plugging.

Please contact the district office for approval of your proposed plugging method at least five (5) days before plugging the well, pursuant to K.A.R. 82-3-113 (b). If a workover pit will be used during the plugging of the well it must be permitted. A CDP-1 form must be filed and approved prior to the use of the pit.

The Conservation Division's review of form CP-1, either in the central or district office, does not include an inquiry into well ownership or the filing operator's legal right to plug the well.

This notice in no way constitutes authorization to plug the above-captioned well by persons not having legal rights of ownership or interest in the well. This notice is void after ninety (90) days from the above date.

Sincerely,

A handwritten signature in cursive script that reads "David P. Williams".

David P. Williams
Production Supervisor

District: #1
304 W. McArtor
Dodge City, KS 67801
(316) 225-8888