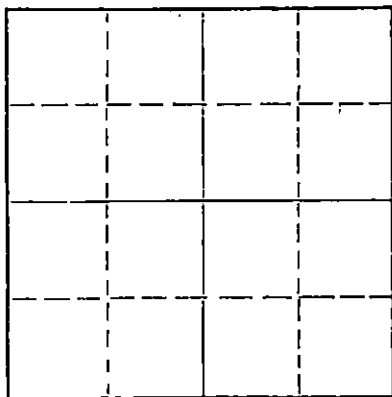


Give All Information Completely
Make Required Affidavit
Mail or Deliver Report to:
Conservation Division
State Corporation Commission
211 No. Broadway
Wichita, Kansas

WELL PLUGGING RECORD

NORTH



Locate well correctly on above
Section Plat

Comanche County, Sec. 6 Twp. 34 Rge. 20 (E) (W)
Location as "NE/CNW/SW" or footage from lines C-NW-SE
Lease Owner Fred B. Anschutz
Lease Name Butts Well No. 1
Office Address Wichita, Kansas
Character of Well (completed as Oil, Gas or Dry Hole) Dry Hole
Date well completed August 18 19 63
Application for plugging filed August 17 19 63
Application for plugging approved " 19 "
Plugging commenced August 18 19 63
Plugging completed " 19 "
Reason for abandonment of well or producing formation None

If a producing well is abandoned, date of last production None 19
Was permission obtained from the Conservation Division or its agents before plugging was commenced?

Name of Conservation Agent who supervised plugging of this well
Producing formation Depth to top Bottom Total Depth of Well 5400 Feet
Show depth and thickness of all water, oil and gas formations.

OIL, GAS OR WATER RECORDS

CASING RECORD

FORMATION	CONTENT	FROM	TO	SIZE	PUT IN	PULLED OUT
		0	290	8 5/8	290	-0-

Describe in detail the manner in which the well was plugged, indicating where the mud fluid was placed and the method or methods used in introducing it into the hole. If cement or other plugs were used, state the character of same and depth placed, from feet to feet for each plug set.

Filled hole with mud to 260' 1/4 sack hulls
plug and 20 sacks cement. Mud hole to 40'
3/4 sack hulls, plug and 10 sacks cement.
Plug rat hole with 2 sacks cement.

Job complete - 2:00 P.M. 8-18-63

RECEIVED
STATE CORPORATION COMMISSION

AUG 20 1963

8-20-63

CONSERVATION DIVISION
Wichita, Kansas

(If additional description is necessary, use BACK of this sheet)

Name of Plugging Contractor Terrel Drilling and Producing
Address Russell, Kansas

STATE OF Kansas, COUNTY OF Russell, ss.
Joe K. Branum (employer of operator) or (owner or operator) of the above-described well, being first duly sworn on oath, says: That I have knowledge of the facts, statements, and matters herein contained and the log of the above-described well as filed and that the same are true and correct. So help me God.

(Signature) Joe K. Branum
Joe K. Branum
Russell, Kansas (Address)

SUBSCRIBED AND SWORN TO before me this 19th day of August, 1963

My commission expires 12-12-66

L. Lee Simpson
Notary Public.

AUG 20 1963
8-20-63
CONSERVATION DIVISION
Wichita, Kansas

WELL LOG

OPERATOR: Fred B. Anschutz
1502 Plaza Bldg.
Wichita, KansasCONTRACTOR: Terrel Drilling & Producing
Box 606
Russell, Kansas

LEASE: Butts #1

LOCATION: C-NW-SE Sec. 6-34S-20W
Commanche County, Kansas

COMMENCED: August 2, 1963


COMPLETED: August 18, 1963

DEPTHS AND FORMATIONS


Sand and Clay	250	Lime	4005
Red Bed	330	Shale and Lime	4520
Hard Sand	460	Lime	4710
Red Bed	610	Shale and Lime	5000
Sand and Shale	1420	Lime and Chert	5210
Lime and Shale	3025	Lime (5400(R.T.D.))	5400

STATE OF KANSAS)
COUNTY OF RUSSELL) SS..

Joe K. Branum, owner of Terrel Drilling and Producing, being first duly sworn on oath says: "That I have knowledge of the facts, statements, and matters herein contained and the log of the above described well as filed and that the same are true and correct."


 Joe K. Branum

Subscribed and sworn before me this 19th day of August, 1963.


 Notary Public

Russell County

My Commission Expires: December 12, 1966