

15-033-10038-0000

14

STATE OF KANSAS  
STATE CORPORATION COMMISSION

Form CP-4

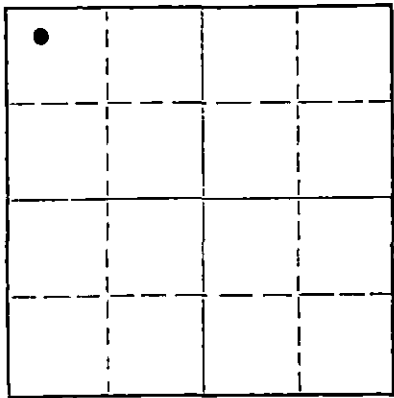
Give All Information Completely  
Make Required Affidavit  
Mail or Deliver Report to:  
Conservation Division  
State Corporation Commission  
211 No. Broadway  
Wichita, Kansas

WELL PLUGGING RECORD

Comanche County, Sec. 4 Twp. 34S Rge. 17W (E) (W)

Location as "NE/CNW/SW" or footage from lines NW NW NW  
Lease Owner Continental Oil Company  
Lease Name E. Huck Well No. 1  
Office Address Box 30 Lyons, Kansas  
Character of Well (completed as Oil, Gas or Dry Hole) Dry Hole  
Date well completed 6-24-62 19  
Application for plugging filed 6-24-62 19  
Application for plugging approved 19  
Plugging commenced 6-24-62 19  
Plugging completed 6-24-62 19  
Reason for abandonment of well or producing formation Dry Hole

NORTH



Locate well correctly on above  
Section Plat

If a producing well is abandoned, date of last production \_\_\_\_\_ 19  
Was permission obtained from the Conservation Division or its agents before plugging was commenced? Yes

Name of Conservation Agent who supervised plugging of this well Fred W Hampel  
Producing formation \_\_\_\_\_ Depth to top \_\_\_\_\_ Bottom \_\_\_\_\_ Total Depth of Well 5150' Feet  
Show depth and thickness of all water, oil and gas formations.


OIL, GAS OR WATER RECORDS

CASING RECORD

| FORMATION | CONTENT | FROM | TO | SIZE    | PUT IN | PULLED OUT |
|-----------|---------|------|----|---------|--------|------------|
|           |         |      |    | 13 3/8" | 381'   | None       |
|           |         |      |    |         |        |            |
|           |         |      |    |         |        |            |
|           |         |      |    |         |        |            |
|           |         |      |    |         |        |            |
|           |         |      |    |         |        |            |
|           |         |      |    |         |        |            |
|           |         |      |    |         |        |            |

Describe in detail the manner in which the well was plugged, indicating where the mud fluid was placed and the method or methods used in introducing it into the hole. If cement or other plugs were used, state the character of same and depth placed, from \_\_\_\_\_ feet to \_\_\_\_\_ feet for each plug set.

Hole was filled with 60 viscosity mud.  
A 40sack cement plug was placed at 350' below surface of ground.  
A 10sack cement plug was placed from 30' below ground level to surface.



(If additional description is necessary, use BACK of this sheet)

Name of Plugging Contractor Branyan Drilling Company  
Address Cushing, Oklahoma

STATE OF Oklahoma, COUNTY OF Payne, ss.  
Donald J. Branyan (employee of owner) or (owner or operator) of the above-described well, being first duly sworn on oath, says: That I have knowledge of the facts, statements, and matters herein contained and the log of the above-described well as filed and that the same are true and correct. So help me God.

(Signature) Donald J. Branyan  
Cushing, Oklahoma (Address)

SUBSCRIBED AND SWORN TO before me this 10<sup>th</sup> day of August, 1962  
Bobbie S. Mitscher Notary Public.


My commission expires 11-7-64



State Corp. Comm.  
CRW  
File

2002-10-01-2001

— —  
— —  
— —  
— —  
— —



10 11 12 13 14 15 16 17 18 19 20 21 22 23 24

Drillers Well Log

Continantal Oil Co.  
 E. Huck No. 1  
 330' from North line  
 330' from West line  
 Sec 4 T 34 S R 17 W  
 Comanche Co., Kansas

| Depth     | Formation              |
|-----------|------------------------|
| 0 to 422' | Shale and red beds     |
| 1875      | Shale and lime shells  |
| 2255      | Shale and lime streaks |
| 2692      | Anhydrite              |
| 3182      | Lime and shale         |
| 3949      | Shale and lime streaks |
| 4109      | Shale and sandy shale  |
| 4386      | Shale and lime         |
| 4410      | Lime                   |
| 4461      | Shale                  |
| 5150      | Lime Total depth       |

RECEIVED  
 STATE CORPORATION COMMISSION  
 JUL 30 1962  
 7-30-62  
 CONSERVATION DIVISION  
 Wichita, Kansas

Spud 5-30-62  
 D&A 6-23-62

*J. Branyan*  
 Branyan Drilling Company  
 Cushing, Oklahoma

Kansas Geological Society  
 State Corp. Comm.  
 CRW  
 File

Drillers Well Log

Continental Oil Co.  
 E. Huck No. 1  
 330' from North line  
 330' from West line  
 Sec 4 T 34 S R 17 W  
 Comanche Co., Kansas

| Depth     | Formation              |
|-----------|------------------------|
| 0 to 422' | Shale and red beds     |
| 1875      | Shale and lime shells  |
| 2255      | Shale and lime streaks |
| 2692      | Anhydrite              |
| 3182      | Lime and shale         |
| 3949      | Shale and lime streaks |
| 4109      | Shale and sandy shale  |
| 4386      | Shale and lime         |
| 4410      | Lime                   |
| 4461      | Shale                  |
| 5150      | Lime Total depth       |

RECEIVED  
 STATE CORPORATION COMMISSION  
 JUL 30 1962  
 7-30-62  
 CONSERVATION DIVISION  
 Wichita, Kansas

Spud 5-30-62  
 D&A 6-23-62

*D. J. Branyan*  
 Branyan Drilling Company  
 Cushing, Oklahoma

Kansas Geological Society  
 State Corp. Comm.  
 CRW  
 File