

TYPE

NOTICE OF INTENTION TO DRILL

C-1
MI-1331

TO BE FILED WITH THE STATE CORPORATION COMMISSION
PRIOR TO COMMENCEMENT OF WELL

API Number 15-033-20,335
(For office use only) - 0000

1. Operator K.R.M. PETROLEUM CORPORATION
Address 817 17th St., Ste. 820, Dnever, CO 80202
2. Contractor H-30 Drilling Company
Address 200 N. Main, Wichita, Kansas 67202
3. Type of Equipment: Rotary Cable Tool
4. Well to be Drilled for: Oil Gas
Disposal Input Other
5. Depth of Deepest Fresh Water within 1 mile 129 ft.
6. Depth of Municipal Water Well within 3 miles None ft.
7. Depth to Protect all Fresh Water 200 ft.
8. Amount of Surface Casing to be set 750 ft.
9. Alternate No. 1 No. 2

Starting Date 1/24/80

County Comanche

Sec 24 Twp 34 S Rge 20 E W

Spot Location C SE NW

Nearest Lease Line 660 ft.

Lease Name G. C. Lemon

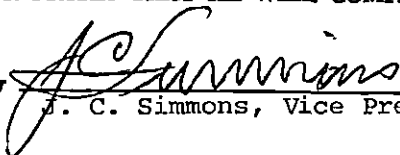

Well No. 12

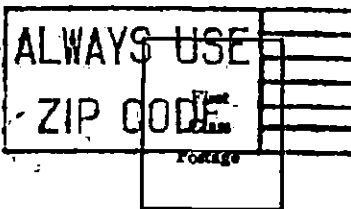
Est. Total Depth 4850 ft.

REMARKS:

OPERATOR STATES THAT HE WILL COMPLY WITH K. S. A. 55-128

Signature of Operator


J. C. Simmons, Vice President 1/2/80 



**State Corporation Commission of Kansas
Conservation Division
245 North Water
Wichita, Kansas 67202**

(IF PREFERRED, MAIL IN ENVELOPE)

**RECEIVED
STATE CORPORATION COMMISSION
JAN - 4 1980
1-4-80
CONSERVATION DIVISION
Wichita, Kansas**