

TYPE

# NOTICE OF INTENTION TO DRILL

C-1  
MI-1331

TO BE FILED WITH THE STATE CORPORATION COMMISSION  
PRIOR TO COMMENCEMENT OF WELL

API Number 15-033-20,353  
(For office use only) 0000

1. Operator K.R.M. Petroleum Corporation  
820 Guaranty Bank Bldg.  
Address 817 17th St., Denver, CO 80202
2. Contractor Xplor Drilling Company  
Address P. O. Box 18611, Wichita, KS 67207
3. Type of Equipment: Rotary X Cable Tool \_\_\_\_\_
4. Well to be Drilled for: Oil X Gas \_\_\_\_\_  
Disposal \_\_\_\_\_ Input \_\_\_\_\_ Other \_\_\_\_\_
5. Depth of Deepest Fresh Water within 1 mile \_\_\_\_\_ 130 ft.
6. Depth of Municipal Water Well within 3 miles \_\_\_\_\_ None ft.
7. Depth to Protect all Fresh Water \_\_\_\_\_ 200 ft.
8. Amount of Surface Casing to be set \_\_\_\_\_ 750 ft.
9. Alternate No. 1 X No. 2 \_\_\_\_\_

Starting Date 6/15/80

County Comanche

Sec 11 Twp 34 S Rge 20 W

Spot Location SE NW

Nearest Lease Line 1980 ft.

Lease Name Beyler

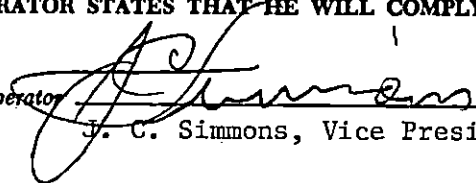
Well No. 1


Est. Total Depth 5300 ft.



REMARKS:

OPERATOR STATES THAT HE WILL COMPLY WITH K. S. A. 53-128

Signature of Operator

  
J. C. Simmons, Vice President

  
5/6/80



**State Corporation Commission of Kansas  
Conservation Division  
245 North Water  
Wichita, Kansas 67202**

5-8-80

**(IF PREFERRED, MAIL IN ENVELOPE)**