



KANSAS CORPORATION COMMISSION 1093278  
 OIL & GAS CONSERVATION DIVISION

Form ACO-4  
 Form must be typed  
 March 2009

APPLICATION FOR COMMINGLING OF PRODUCTION (K.A.R. 82-3-123) OR FLUIDS (K.A.R. 82-3-123a)

Commingling ID # **CO091204**

OPERATOR: License # 33476  
 Name: FIML Natural Resources, LLC  
 Address 1: 410 17TH ST STE 900  
 Address 2: \_\_\_\_\_  
 City: DENVER State: CO Zip: 80202 + 4420  
 Contact Person: Cassie Parks  
 Phone: (303) 893-5073

API No. 15 - 15-171-20818-00-01  
 Spot Description: \_\_\_\_\_  
NW NE SE NW Sec. 20 Twp. 18 S. R. 31  East  West  
1450 Feet from  North /  South Line of Section  
2150 Feet from  East /  West Line of Section  
 County: Scott  
 Lease Name: Long Family Partnership Well #: 6A-20-1831

1. Name and upper and lower limit of each production interval to be commingled:
- |                            |                         |
|----------------------------|-------------------------|
| Formation: <u>Lansing</u>  | (Perfs): <u>4290-92</u> |
| Formation: <u>Marmaton</u> | (Perfs): <u>4350-53</u> |
| Formation: <u>Cherokee</u> | (Perfs): <u>4532-34</u> |
| Formation: _____           | (Perfs): _____          |
| Formation: _____           | (Perfs): _____          |

2. Estimated amount of fluid production to be commingled from each interval:
- |                            |                 |                 |                 |
|----------------------------|-----------------|-----------------|-----------------|
| Formation: <u>Lansing</u>  | BOPD: <u>2</u>  | MCFPD: <u>0</u> | BWPD: <u>2</u>  |
| Formation: <u>Marmaton</u> | BOPD: <u>6</u>  | MCFPD: <u>0</u> | BWPD: <u>11</u> |
| Formation: <u>Cherokee</u> | BOPD: <u>22</u> | MCFPD: <u>0</u> | BWPD: <u>2</u>  |
| Formation: _____           | BOPD: _____     | MCFPD: _____    | BWPD: _____     |
| Formation: _____           | BOPD: _____     | MCFPD: _____    | BWPD: _____     |

3. Plat map showing the location of the subject well, all other wells on the subject lease, and all wells on offsetting leases within a 1/2 mile radius of the subject well, and for each well the names and addresses of the lessee of record or operator.
4. Signed certificate showing service of the application and affidavit of publication as required in K.A.R. 82-3-135a.

**For Commingling of PRODUCTION ONLY, include the following:**

5. Wireline log of subject well. Previously Filed with ACO-1:  Yes  No
6. Complete Form ACO-1 (Well Completion form) for the subject well.

**For Commingling of FLUIDS ONLY, include the following:**

7. Well construction diagram of subject well.
8. Any available water chemistry data demonstrating the compatibility of the fluids to be commingled.

**AFFIDAVIT:** I am the affiant and hereby certify that to the best of my current information, knowledge and personal belief, this request for commingling is true and proper and I have no information or knowledge, which is inconsistent with the information supplied in this application.

Submitted Electronically

<b>KCC Office Use Only</b>	
<input type="checkbox"/> Denied	<input checked="" type="checkbox"/> Approved
15-Day Periods Ends: <u>9/26/2012</u>	
Approved By: <u>Rick Hestermann</u>	Date: <u>09/26/2012</u>

*Protests may be filed by any party having a valid interest in the application. Protests must be in writing and comply with K.A.R. 82-3-135b and must be filed within 15 days of publication of the notice of application.*

# Proof of Publication

Affidavit of Publication

STATE OF KANSAS, SCOTT COUNTY, ss:

Rodney R. Haxton, being first duly sworn, deposes and says that he is editor of The Scott County Record, a weekly newspaper printed in the State of Kansas, and published in and of general circulation in Scott County, Kansas, with a general paid circulation and that said newspaper is not a trade, religious or fraternal publication.

Said newspaper is published once per week at 50 times a year in said class matter at the post

## Public Notice

(Published in The Scott County Record Thurs., July 19, 2012)††

BEFORE THE STATE

CORPORATION COMMISSION OF THE STATE OF KANSAS

### NOTICE OF FILING APPLICATION

Re: FIML Natural Resources, LLC-Application for a permit to commingle production in the Lansing and Marmaton zones of the Long Family Partnership 6A-20-1831 well, located in Scott County, Kansas.

To: All Oil and Gas Producers, Unleased Mineral Interest Owners, Landowners, and all persons whosoever concerned.

You, and each of you, are hereby notified that FIML Natural Resources, LLC has filed an application to commingle production from the Lansing, Marmaton and Cherokee formations in the Long Family Partnership 6A-20-1831 well located in

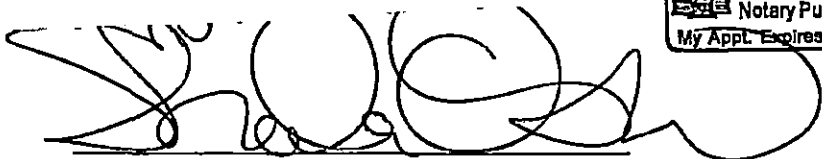
the NW/NE/SE/NW Sec 20, 1450' FNL, 2150' FWL, T-18S, R-31W, Scott County Kansas. of and was published in for 1 consecutive days as aforesaid on the 10/11/13 with following dates:

Any persons who object to or protest this application shall be required to file their objections or protests with the Conservation Division of the State Corporation Commission of the State of Kansas within fifteen (15) days from the date of this publication. These protests shall be filed pursuant to Commission regulations and must state specific reasons why the grant of the application may cause waste, violate correlative rights or pollute the natural resources of the state of Kansas.

All persons interested or concerned shall take notice of the foregoing and shall govern themselves accordingly.

FIML Natural Resources, LLC  
410 17th Street, Ste 900  
Denver, CO 80202  
Phone: 303-893-5090

\_\_\_\_\_  
Publisher  
\_\_\_\_\_  
Day of



Notary Public

My commission expires 10-11-13

**SHARLA OSBORN**  
Notary Public - State of Kansas  
My Appl. Expires 10-11-13

**AFFIDAVIT**

STATE OF KANSAS     \  
                              - SS.  
County of Sedgwick    /

Mark Fletchall, of lawful age, being first duly sworn, deposeth and saith: That he is Record Clerk of The Wichita Eagle, a daily newspaper published in the City of Wichita, County of Sedgwick, State of Kansas, and having a general paid circulation on a daily basis in said County, which said newspaper has been continuously and uninterruptedly published in said County for more than one year prior to the first publication of the notice hereinafter mentioned, and which said newspaper has been entered as second class mail matter at the United States Post Office in Wichita, Kansas, and which said newspaper is not a trade, religious or fraternal publication and that a notice of a true copy is hereto attached was published in the regular and entire Morning issue of said The Wichita Eagle for   1   issues, that the first publication of said notice was

made as aforesaid on the 26th of

July A.D. 2012, with

subsequent publications being made on the following dates:

And affiant further says that he has personal knowledge of the statements above set forth and that they are true.

*Mark Fletchall*

Subscribed and sworn to before me this

26th day of July, 2012

*Deborah C. Sanders*  
Notary Public Sedgwick County, Kansas

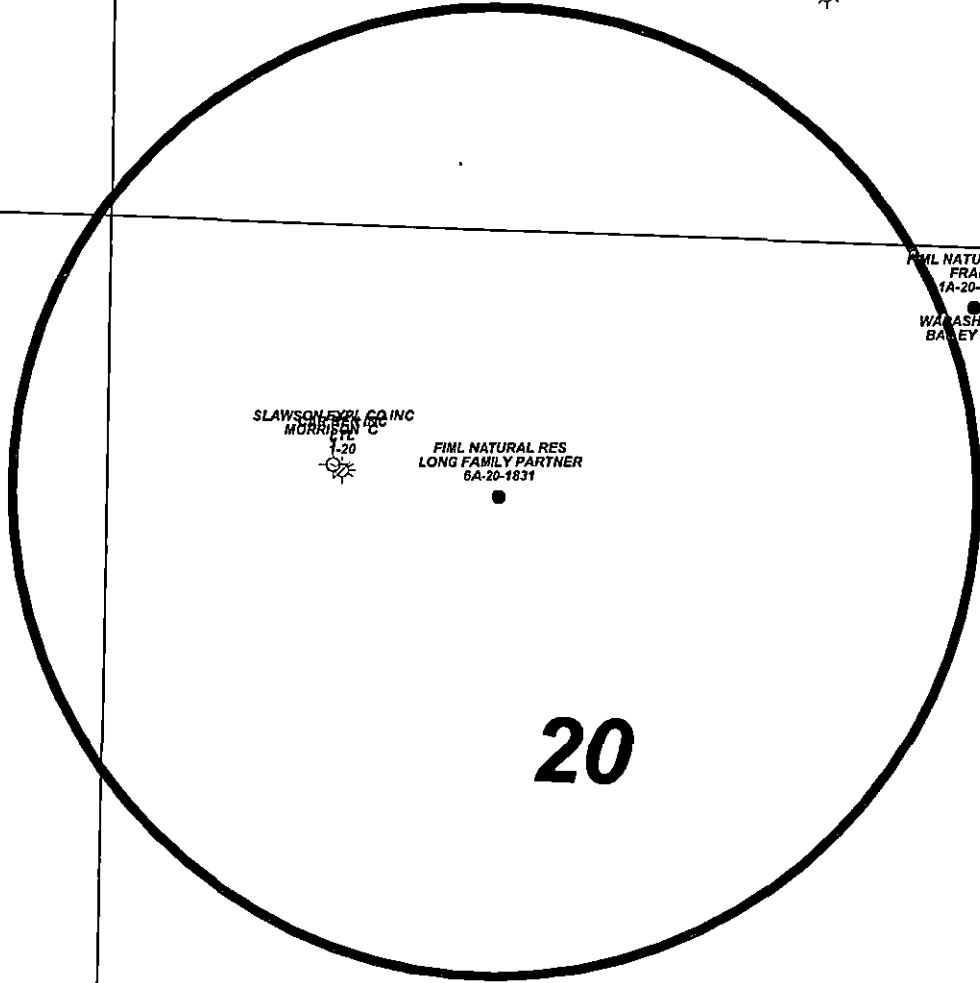
Printer's Fee : \$108.40

DEBORAH C. SANDERS  
NOTARY PUBLIC  
STATE OF KANSAS  
My Appt. Exp. 7/27/14

**LEGAL PUBLICATION**  
PUBLISHED IN THE WICHITA EAGLE  
JULY 26, 2012 (3197978)  
BEFORE THE STATE CORPORATION  
COMMISSION OF THE STATE OF KANSAS  
NOTICE OF FILING APPLICATION  
Re: FIML Natural Resources, LLC-Application for a permit to commingle production in the Lansing, Marmaton and Cherokee zones of the Long Family Partnership 6A-20-1831 well located in Scott County, Kansas.  
To: All Oil and Gas Producers, Unleased Mineral Interest Owners, Landowners, and all persons whosoever concerned.  
You, and each of you, are hereby notified that FIML Natural Resources, LLC has filed an application to commingle production from the Lansing, Marmaton and Cherokee formations in the Long Family Partnership 6A-20-1831 well located in the NW/NE/SE/NW Sec 20, 1450' FNL; 2150' FWL; T-18S, R-31W; Scott County Kansas.  
Any persons who object to or protest this application shall be required to file their objections or protests with the Conservation Division of the State Corporation Commission of the State of Kansas within fifteen (15) days from the date of this publication. These protests shall be filed pursuant to Commission regulations and must state specific reasons why the grant of the application may cause waste, violate correlative rights or pollute the natural resources of the state of Kansas.  
All persons interested or concerned shall take notice of the foregoing and shall govern themselves accordingly.  
FIML Natural Resources, LLC  
410 17<sup>th</sup> Street, Ste 900  
Denver, CO 80202  
Phone: 303-893-5090

17

16



SLAWSON EXPL CO INC  
MORRISON 'H'



MARSH OIL COMPANY  
LILLIAN LONG



SLAWSON EXPL CO INC  
REIFSCHNEIDER 'D'



SLAWSON DONALD C  
REIFSCHNEIDER 'D'



SLAWSON EXPL CO INC  
REIFSCHNEIDER  
Q1



SLAWSON EXPL CO INC  
REIFSCHNEIDER 'Q'  
2



FIML NATURAL RES  
FRANK  
1A-20-1831

WALASH ENERGY CORP  
BAILEY FAMILY TRUST



SLAWSON EXPL CO INC  
MORRISON 'C'



FIML NATURAL RES  
LONG FAMILY PARTNER  
6A-20-1831



20

CAR REN INC  
MCKEAN  
1-19



FIML NATURAL RES  
MCKEAN - PRATT  
15D-19-1831



FIML NATURAL RES LLC  
PRATT  
16-19-1831



PEEL HARDMAN  
TAYLOR



GRUBE  
21-1



FIML Natural Resources

Application to Commingle

1/2 Mile Radius Plat

Long Family Partnership 6A-20-1831

POSTED WELL DATA

Operator  
Well Name  
Well Number



WELL SYMBOLS



Oil Well



Dry Hole



Plugged & Abandoned Gas Well

**Offset Operators/Lessee of Record and Unleased Mineral Owners Within a ½ Mile  
Radius of the Long Family Partnership 6A-20-1831**

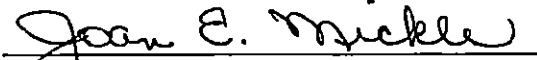
The undersigned hereby certifies that she/he is a duly authorized agent for the applicant, and that notice of the ACO-4 was mailed to the following parties on September 11, 2012:

Hop Energies, Inc.  
P.O. Box 47911  
Wichita, KS 67201


  
Applicant or Duly Authorized Agent

Cassandra Parks Regulatory Specialist

Subscribed and sworn before me this 11<sup>th</sup> of September, 2012

  
Notary Public

My commission expires: 10/17/2012



Conservation Division  
Finney State Office Building  
130 S. Market, Rm. 2078  
Wichita, KS 67202-3802



Phone: 316-337-6200  
Fax: 316-337-6211  
<http://kcc.ks.gov/>

Mark Sievers, Chairman  
Thomas E. Wright, Commissioner  
Shari Feist Albrecht, Commissioner

Sam Brownback, Governor

September 26, 2012

Cassie Parks  
FIML Natural Resources, LLC  
410 17<sup>th</sup> St., Ste 900  
Denver, CO 80202-4420

RE: Approved Commingling CO091204  
Long Family Partnership 6A-20-1831, Sec.20-T18S-R31W, Scott County  
API No. 15-171-20818-00-01

Dear Ms. Parks:

Your Application for Commingling (ACO-4) for the above described well has been reviewed and approved by the Kansas Corporation Commission (KCC) per K.A.R. 82-3-123. Notice was examined and found to be proper per K.A.R. 82-3-135a. No protest had been filed within the 15-day protest period. This application, which was received by the KCC on September 11, 2012, concerns approval to simultaneously produce from the following sources of supply through the same tubing string in the same wellbore:

Source of Supply	Estimated Current Production			Perf Depth
	BOPD	MCFPD	BWPD	
Lansing	2.0	0.0	2.0	4290-4292
Marmaton	6.0	0.0	11.0	4350-4353
Cherokee	22.0	0.0	2.0	4532-4534
Total Estimated Current Production	30.0	0.0	15.0	

Based upon the depth of the Cherokee formation perforations, total oil production shall not exceed 200 BOPD and total gas production shall not exceed 50% of the absolute open flow (AOF).

Commingling ID number CO091204 has been assigned to this approved application. Use this number for well completion reports (ACO-1) and other correspondence that may concern this approved commingling.

Sincerely,

Rick Hestermann  
Production Department