

15-033-20552-0000

STATE OF KANSAS  
STATE CORPORATION COMMISSION  
200 Colorado Derby Bldg.  
Wichita, Kansas 67202

Form CP-4  
Rev. 12-15-80

WELL PLUGGING RECORD

Give All Information Completely  
Make Required Affidavit

COUNTY COMANCHE SEC. 25 TWP. 34S RGE. 20W E/W  
Location as in quarters or footage from lines:  
660' NEAREST LEASE LINE - SE NW


Lease Owner KRM PETROLEUM CORPORATION  
Lease Name WATERS Well No. 2-25  
Office Address 817 17TH ST. SUITE 820 DENVER, CO 80202  
Character of Well (Completed as Oil, Gas or Dry Hole): DRY HOLE  
Date Well Completed MARCH 22, 1982  
Application for plugging filed ATTACHED  
Plugging commenced MARCH 22, 1982  
Plugging completed MARCH 22, 1982  
Reason for abandonment of well or producing formation \_\_\_\_\_

Locate Well  
correctly on above  
Section Platt.

Was permission obtained from the Conservation Division or it's  
Agent's before plugging was commenced? PERMISSION WAS OBTAINED

Name of Conservation Agent who supervised plugging of this well MAURICE LEASLIE

Producing formation \_\_\_\_\_ Depth to top \_\_\_\_\_ bottom \_\_\_\_\_ T.D. \_\_\_\_\_

OIL, GAS OR WATER RECORDS Casing Record

Formation	Content	From	To	Size	Put in	Pulled Out

Describe in detail the manner in which the well was plugged, indicating where the mud  
fluid was placed and the method or methods used in introducing it into the hold. If cement  
or other plugs were used, state the character of same and depth placed, from \_\_\_\_\_ feet  
to \_\_\_\_\_ feet for each plug set.


STATE PLUGGER ON LOCATION, CEMENT BOTTOM PLUG AT 1020' WITH 60 SACKS COMMON CEMENT  
PUSH 1 WOOD PLUG TO 620' CEMENT WITH 40 SACKS OF COMMON CEMENT. PUSH 1 WOOD PLUG  
TO 40 FEET AND CEMENT WITH 10 SACKS OF COMMON CEMENT TO SURFACE. CEMENT 10 SACKS  
COMMON CEMENT IN BATHOLE AND 5 SACKS OF COMMON CEMENT IN MOUSEHOLE. JOB  
COMPLETED AT 3:45 A.M. ON MARCH 22, 1982

(If additional description is necessary, use BACK of this sheet)

Name of Plugging Contractor HALLIBURTON

STATE OF KANSAS COUNTY OF SEDGWICK, ss.

KIRBY C. EVERS, VICE PRESIDENT (employee of owner) or (owner or operator) of the  
above-described well, being first duly sworn on oath, says: That I have knowledge of the  
facts, statements, and matters herein contained and the log of the above-described well as  
filed and that they are true and correct. So help me God.



(Signature) Kirby C. Evers  
P.O. BOX 18611, WICHITA, KANSAS 67207  
(Address)


SUBSCRIBED AND SWORN TO before me this 26TH day of MARCH, 19 82

MY APPOINTMENT EXPIRES NOV 28, 1984  
My Commission expires: \_\_\_\_\_

Mary Kay Oeding  
MARY KAY OEDING, Notary Public.

MAR 29 1982  
3-27-82  
CONSERVATION DIVISION  
Wichita, Kansas

ALDEBARAN



DRILLING CO. INC.

15-033-20552-0000  
453 SOUTH WEBB ROAD  
P.O. BOX 18611  
WICHITA, KANSAS 67207  
(316) 685-5372

WAYNE L. KIRKMAN  
PRESIDENT  
KIRBY C. EVERS  
VICE-PRESIDENT

W E L L L O G

WELL NAME WATERS 2-25

CASING RECORD: 8 5/8" at 659" with 150 LITE  
3% CC 1/4#FC/400COMMON 3%CC1/4FC


OPERATOR: KRM PETROLEUM CORPORATION  
CONTRACTOR: ALDEBARAN DRILLING CO., INC.

COMMENCED: MARCH 13, 1982  
COMPLETED: MARCH 22, 1982

<u>FORMATION</u>	<u>FROM: (FEET)</u>	<u>TO: (FEET)</u>
RED BED	134'	2301'
Lime and Shale	2301'	5310'

STATE OF KANSAS )  
                          ) SS:  
COUNTY OF SEDGWICK)

I certify that this is a true and correct copy of the Driller's Long on the well drilled on NW SEC. 25-34S-20W, COMANCHE COUNTY KANSAS to the best of my knowledge and belief.



ALDEBARAN DRILLING CO., INC.

*Kirby C. Evers*  
RECEIVED  
KIRBY C. EVERS, VICE PRESIDENT

Subscribed and sworn to before me this 26th day of MARCH 1982.

MAR 29 1982  
3-29-82  
CONSERVATION DIVISION  
Wichita, Kansas

*Mary Kay Oeding*  
MARY KAY OEDING - NOTARY PUBLIC  
MY APPOINTMENT EXPIRES NOV. 28, 1984