

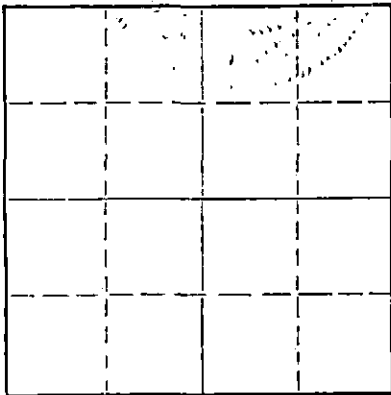
15-033-00086-00-01

STATE OF KANSAS
STATE CORPORATION COMMISSION

Form CP-4

Give All Information Completely
Make Required Affidavit
Mail or Deliver Report to:
Conservation Division
State Corporation Commission
212 No. Market
Wichita, Kansas 67202

WELL PLUGGING RECORD



Locate well correctly on above
Section Plat

Comanche County, Sec. 11 Twp. 34 Rge. 20 (E) (W)
Location as "NE/CNW/SW" or footage from lines NE SW
Lease Owner Raymond Oil Co., Inc.
Lease Name Mai #1 Well No.
Office Address Wichita, Kansas 67202
Character of Well (completed as Oil, Gas or Dry Hole)
Date well completed 19
Application for plugging filed 19
Application for plugging approved 19
Plugging commenced 7/27/70 19
Plugging completed 8/1/70 19
Reason for abandonment of well or producing formation depleted.

If a producing well is abandoned, date of last production 19
Was permission obtained from the Conservation Division or its agents before plugging was commenced? yes

Name of Conservation Agent who supervised plugging of this well Biberstein
Producing formation Depth to top Bottom Total Depth of Well 5017 Feet
Show depth and thickness of all water, oil and gas formations.

OIL, GAS OR WATER RECORDS

CASING RECORD

| FORMATION | CONTENT | FROM | TO | SIZE | PUT IN | PULLED OUT |
|-----------|------------------------------|------|----|--------|--------|------------|
| | RECEIVED | | | 8-5/8 | 550 | none |
| | STATE CORPORATION COMMISSION | | | 5 1/2" | 4995 | 4033' |
| | 8-11-70 | | | | | |
| | AUG 11 1970 | | | | | |
| | CONSERVATION DIVISION | | | | | |
| | Wichita, Kansas | | | | | |

Describe in detail the manner in which the well was plugged, indicating where the mud fluid was placed and the method or methods used in introducing it into the hole. If cement or other plugs were used, state the character of same and depth placed, from feet to feet for each plug set.

Checked hole to 4957', pushed plug to 4700' and ran sand and 5 sacks of cement. Loaded hole, shot pipe at 4306', 4210', 4114', 4017', pipe came loose, pulled 127 joints. Set rock bridge at 350', dumped 35 sacks of cement. Mudded to 40', set rock bridge and dumped 10 sacks of cement.

PLUGGING COMPLETE.


(If additional description is necessary, use BACK of this sheet)

Name of Plugging Contractor KNIGHT CASING PULLING CO., INC.
Address CHASE, KANSAS

STATE OF KANSAS, COUNTY OF RICE, ss.
NOEL J. KNIGHT (employee of owner) or (owner or operator) of the above-described well, being first duly sworn on oath, says: That I have knowledge of the facts, statements, and matters herein contained and the log of the above-described well as filed and that the same are true and correct. So help me God.

(Signature) Noel Knight
CHASE, KANSAS (Address)

Subscribed and sworn to before me this 5th day of August, 1970



Margaret M. M...
Notary Public.

My commission expires

DRILLERS LOG

No. 1 Mai

| | | | |
|-----------------------------------|-------------|----------------------------|---|
| CASING RECORD | COMPANY: | Raymond Oil Company | DESCRIPTION: |
| 5 1/2" @ 4995' w/150 sx cement | CONTRACTOR: | Red Tiger Drilling Company | NE SW 11-34S-20W Comanche County, Kansas |
| | COMMENCED: | June 19, 1970 | |
| | COMPLETED: | June 20, 1970 | |
| TOTAL DEPTH: 5017' | | | ELEVATION: |

FORMATION

FROM

TO

Wash down

0

5017


I certify that this is a true and correct copy of the above log to the best of my knowledge.

RED TIGER DRILLING COMPANY

Jim Farrice

 Jim Farrice

Subscribed and sworn to before me this 1st day of July, 1970.



Gloria Fawcett

 Notary Public

My Commission Expires:

10/25/72

RECEIVED
 STATE CORPORATION COMMISSION
 JUL 6 1970
 CONSERVATION DIVISION
 Wichita, Kansas