

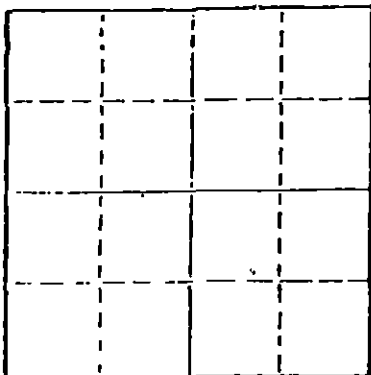
STATE OF KANSAS
STATE CORPORATION COMMISSION

WELL PLUGGING RECORD

Give All Information Completely
Make Required Affidavit
Mail or Deliver Report to
Conservation Division
State Corporation Comm.
245 North Water
Wichita, KS 67202

Comanche County, Sec. 13 Twp. 34S Rge. 20W E/W
Location as "NE/CNW 1/4 SW 1/4" or footage from lines

Lease Owner K.R.M. Petroleum
Lease Name Hackney Well No. 1
Office Address Guaranty Bk. Bldg., 817 17th St., Denver, Col.
Character of Well (Completed as Oil, Gas or Dry Hole) Dry Hole



Locate well correctly on above
Section Plot

Date Well completed 7-26 1980
Application for plugging filed 7-26 1980
Application for plugging approved 7-26 1980
Plugging commenced 7-26 1980
Plugging completed 8PM 7-26 1980
Reason for abandonment of well or producing formation

If a producing well is abandoned, date of last production 19

Was permission obtained from the Conservation Division or its agents before plugging was commenced?

Name of Conservation Agent who supervised plugging of this well Clarence Thomas
Producing formation Depth to top Bottom Total Depth of Well 4840
Show depth and thickness of all water, oil and gas formations.


OIL, GAS OR WATER RECORDS

CASING RECORD

FORMATION	CONTENT	FROM	TO	SIZE	PUT IN	PULLED OUT
		0	735	8 5/8"	20 jts.	

Describe in detail the manner in which the well was plugged, indicating where the mud fluid was placed and the method or methods used in introducing it into the hold. If cement or other plugs were used, state the character of same and depth placed, from feet to feet for each plug set.

Plugged well with 50 sack common cement at 750' and 10 sacks common cement and wooden plug at 40' and 5 sacks common cement in rat hole.



(If additional description is necessary, use BACK of this sheet)

Name of Plugging Contractor

STATE OF Sedgwick COUNTY OF Kansas, ss.
(employee of owner) or (owner or operator)

of the above-described well, being first duly sworn on oath, says: That I have knowledge of the facts, statements, and matters herein contained and the log of the above-described well as filed and that the same are true and correct. So help me God.

(Signature) X Kirby C. Evers

453 S. Rock Road, Box 18611, Wichita, Ks.

(Address)

SUBSCRIBED AND SWORN TO before me this 29th day of July, 1980.

My commission expires MY APPOINTMENT EXPIRES NOV 28, 1980

Mary Kay Oeding
Notary Public.

WELL LOG

15-033-20355-0000

OPERATOR: K. R. M. Petroleum
CONTRACTOR: Xplor Drilling Co., Inc.

COMMENCED: July 16, 1980
COMPLETED: July 26, 1980
CASING RECORD: 8 5/8" @ 787'

<u>FORMATION</u>	<u>FROM</u>	<u>TO</u>
Red Bed	0	1824
Red Bed & Anthy	1824	2178
Dolo & Shale	2178	2309
Anthy	2309	2463
Lime & Shale	2463	2637
Dole & Shale	2637	3207
Lime & Shale	3207	4498
Shate & Lime	4498	4840

RECEIVED
STATE CORPORATION COMMISSION
JUL 30 1980
7-30-80
CONSERVATION DIVISION
Wichita, Kansas

STATE OF KANSAS)
) SS:
COUNTY OF SEDGWICK)

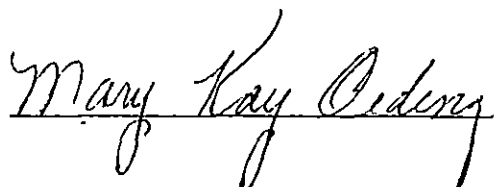
I certify that this is a true and correct copy of the Driller's Log on the well drilled NW NW, Sec. 13-34S-20W, Comanche Co., Kansas to the best of my knowledge and belief.

XPLOR DRILLING COMPANY


Kirby C. Evers, Vice President

Subscribed and sworn to before me this 29th day of July, 1980

MY APPOINTMENT EXPIRES NOV 28, 1980



My appointment expires: