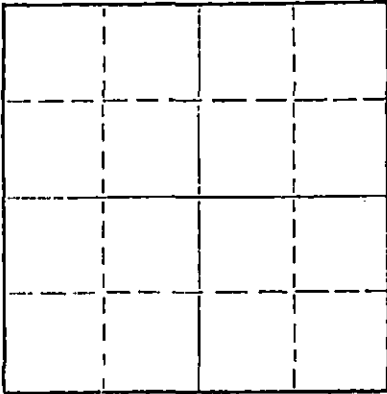


STATE OF KANSAS
STATE CORPORATION COMMISSION

Form CP-4

Give All Information Completely
Make Required Affidavit
Mail or Deliver Report to:
Conservation Division
State Corporation Commission
P. O. Box 17027
Wichita, Kansas 67217

WELL PLUGGING RECORD



Locate well correctly on above
Section Plat

Comanche County, Sec. 32 Twp. 34S Rge. 20W (E) (W)
Location as "NE/CNW&SW" or footage from lines. C E/2 W/2
Lease Owner Imperial Oil Co.
Lease Name Woolfolk Ranch Well No. 1
Office Address 780 Fourth National Bank Bldg., Wichita, Kansas 67202
Character of Well (completed as Oil, Gas or Dry Hole) Dry Hole
Date well completed 11-2-72 19
Application for plugging filed 11-2-72 19
Application for plugging approved 11-2-72 19
Plugging commenced 11-2-72 19
Plugging completed 11-2-72 19

Reason for abandonment of well or producing formation
commercial quantity of oil not found
If a producing well is abandoned, date of last production 19
Was permission obtained from the Conservation Division or its agents before plugging was commenced? yes

Name of Conservation Agent who supervised plugging of this well G. R. Biberstein, Attica, Kansas
Producing formation _____ Depth to top _____ Bottom _____ Total Depth of Well 5510 Feet
Show depth and thickness of all water, oil and gas formations.

OIL, GAS OR WATER RECORDS

CASING RECORD

FORMATION	CONTENT	FROM	TO	SIZE	PUT IN	PULLED OUT
				20"	63'	
				8 5/8"	647'	

Describe in detail the manner in which the well was plugged, indicating where the mud fluid was placed and the method or methods used in introducing it into the hole. If cement or other plugs were used, state the character of same and depth placed, from _____ feet to _____ feet for each plug set.


50 sx. @ 600' Solid bridge
15 sx. @ 40'
2 sx. for rathole

RECEIVED
STATE CORPORATION COMMISSION
NOV 10 1972
11-10-72
CONSERVATION DIVISION
Wichita, Kansas

(If additional description is necessary, use BACK of this sheet)
Name of Plugging Contractor Rains & Williamson Oil Co., Inc.
Address 435 Page Court, 220 West Douglas, Wichita, Kansas 67202

STATE OF Kansas, COUNTY OF Sedgwick, ss.
Wilson Rains, President of Rains & Williamson Oil Co., Inc. or (owner or operator) of the above-described well, being first duly sworn on oath, says: That I have knowledge of the facts, statements, and matters herein contained and the log of the above-described well as filed and that the same are true and correct. So help me God.

(Signature) Wilson Rains
435 Page Court, 220 W. Douglas, Wichita, Kansas
67202 (Address)



Subscribed and sworn to before me this 8th day of November, 1972
My commission expires October 4, 1975
Juanita M. Green Notary Public.


15-033-20125-0000

WELL LOG

COMPANY Imperial Oil Co.
 FARM Woolfolk Ranch NO. 1
 RIG. NO. 2
 TOTAL DEPTH 5510
 COMM. 10-19-72 COMP. 11-2-72
 CONTRACTOR Rains & Williamson Oil Co., Inc.

SEC. 32 T. 34S R. 20W
 LOC. C E/2 W/2

COUNTY Comanche
 KANSAS



CASING
 20" @ 63' w/ 10
 15 200 sx. 8 5/8" @ 647' w/ 450 sx. com., 2% gel, 3% cc. ELEVATION
 12 common, 6
 13 2% cc. 5

PRODUCTION D & A

FIGURES INDICATE BOTTOM OF FORMATIONS

Sand and Lime	545
Red Bed and Shale	1410
Red Bed and Shells	2085
Shale and Lime	2275
Shale	2435
Shale and Lime	3080
Lime and Shale	3320
Shale and Lime	3662
Shale	4588
Lime and Shale	5110
Lime	5124
Shale and Lime	5290
Lime	5380
Lime and Shale	5446
Shale and Lime	5458
Lime	5475
Lime and Shale	5510
<u>Rotary Total Depth</u>	<u>5510</u>

RECEIVED
 STATE CORPORATION COMMISSION
 NOV 10 1972
 11-10-72
 CONSERVATION DIVISION
 Wichita, Kansas

State of Kansas }
 County of Sedgwick } ss:

I, Wilson Rains, President of the Rains & Williamson Oil Co., Inc. ~~Company~~
 upon oath state that the above and foregoing is a true and correct copy of the log of the Woolfolk Ranch #1 well.

Wilson Rains
 Wilson Rains



Subscribed and sworn to before me this 8th day of November 19 72

My Commission Expires: October 4, 1975

Juanita M. Green
 NOTARY PUBLIC
 Juanita M. Green