

WELL PLUGGING RECORD

STATE OF KANSAS
STATE CORPORATION COMMISSION


FORMATION PLUGGING RECORD

Give All Information Completely
Make Required Affidavit
Mail or Deliver Report to:
Conservation Division
State Corporation Commission
800 Bittling Building
Wichita, Kansas

OR

Strike out upper line
when reporting plug-
ging of formations.

NORTH



Locate well correctly on above
Section Flat

Pratt County, Sec 28 Twp 26 Rge 13 (W)
Location as "NE 1/4 NW 1/4 SW 1/4" or footage from lines 330' W of E. 990' S of N.
Lease Owner Transwestern Oil Co.
Lease Name Strait Well No 1
Office Address San Antonio, Texas
Character of Well (completed as Oil, Gas or Dry Hole) Dry Hole (Rotary)
Date well completed 8/28/44 19
Application for plugging filed 8/28/44 19
Application for plugging approved 8/28/44 19
Plugging commenced 8/28/44 19
Plugging completed 8/28/44 19
Reason for abandonment of well or producing formation Dry Hole

If a producing well is abandoned, date of last production 19
Was permission obtained from the Conservation Division or its agents before plugging was com-
menced? yes

Name of Conservation Agent who supervised plugging of this well H. W. Kerr
Producing formation Arbuckle Lime Depth to top 4420' Bottom 4446' Total Depth of Well 4446' Feet
Show depth and thickness of all water, oil and gas formations.



OIL, GAS OR WATER RECORDS

CASING RECORD

Formation	Content	From	To	Size	Put In	Pulled Out
K.C. Lime	Water	3827'	3834'	9" OD 40#	366'	None
Viola Lime	Dry	4245'	4323'			
Simpson Shale	Water	4323'	4420'			
Arbuckle Lime	Dry	4420'	4446'			

Describe in detail the manner in which the well was plugged, indicating where the mud fluid was placed and the method or methods used in introducing it into the hold. If cement or other plugs were used, state the character of same and depth placed, from _____ feet to _____ feet for each plug set.

The hole was filled with mud from 4446' to 375'. Bridging plug set at 360' 20 sks. cement mixed and poured on top. Pump mud from 310' to 40'. Bridging plug at 38'. Cement to base of cellar with 15 sks cement.



(If additional description is necessary, use BACK of this sheet)

Correspondence regarding this well should be addressed to C. H. Keever
Address Box 356, Stafford, Kansas

STATE OF Kansas, COUNTY OF Pratt, ss.

(employee of owner) or (owner or operator) of the above-described well,
being first duly sworn on oath, says: That I have knowledge of the facts, statements, and matters herein contained and the log of the above-described well as filed and that the same are true and correct. So help me God.

(Signature) *Chas. H. Keever*

(Address)

SUBSCRIBED AND SWORN to before me this 1 day of Sept, 1944

W. R. Dautin
Notary Public.

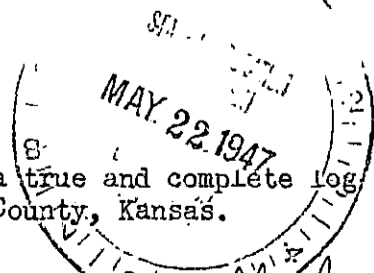
My commission expires My Commission Expires Feb. 1, 1947

SUNRAY OIL CORPORATION
 STRAIT #1
 Sec. 28-26-13
 990' from N line.
 330' from E line.
 Pratt Co, Kansas

<u>FORMATION</u>	<u>TOTAL DEPTH</u>
Surface Clay	40'
Sand	190
Sand	215
Red rock	275
Broken Red Rock	370
Red bed & red rock	870
Shale & lime shells	965
Red rock & shale	1190
Anhydrite	1200
Shale	1485
Salt & shale	1600
Shale & shells	1665
Shale & lime	1890
Broken lime	2035
Broken lime	2212
Lime	2290
Broken lime	2374
Lime	2445
Hard lime	2500
Lime & shale	2555
Shale & shells	2630
Shale & lime	2693
Lime	2745
Shale	2855
Broken lime	2930
Lime & shale	2999
Broken lime	3045
Broken lime	3070
Broken lime	3145
Broken Lime	3250
Shale	3263
Lime	3270
Broken Lime	3314
Lime & shale	3325
Broken lime	3370
Lime & shale	3378
Lime	3385
Lime & shale	3445
Lime	3600
Broken lime	3631
Lime	3860
Cherty lime	3915
Lime	4005
Broken lime	4030
Lime	4070
Broken lime	4095
Lime	4135
Lime & shale	4150
Lime	4185
Lime & shale	4220
Lime & shale	4226
Cherty shale	4279
Chert	4300
Chert	4333
Simpson shale & sand	4351
Shale	4375
Shale & lime	4395
Shale	4412
Sandy Lime	4446 Total Depth

I, Louis T. Moffatt, do hereby certify that the above is a true and complete log of Strait #1 located SE-NE-SW, Section 28-26S-13W, Pratt County, Kansas.

PLUGGING
 FILE SEC 28 T 26 R 13W
 BOOK PAGE 136 LINE 6



Louis T. Moffatt
 Signed
Violet Beck
 Notary Public

May 21, 1947 My Commission Expires June 10, 1950