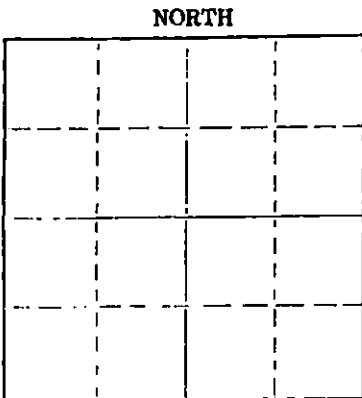


STATE OF KANSAS
STATE CORPORATION COMMISSION
CONSERVATION DIVISION
P. O. BOX 17027
WICHITA, KANSAS 67217

FORM CP-4

WELL PLUGGING RECORD



Locate well correctly on above
Section Plot

PRATT County. Sec. 30 Twp. 26S Rge. 13W (E) (W)
Location as "NE/CNW/SE/SW" or footage from lines. 100' C E/2 SW
Lease Owner. Gemini Oil Company
Lease Name. Jackson Well No. 1
Office Address. 1408 Phil Tower Bldg. Tulsa, Okla. 74101
Character of Well (completed as Oil, Gas or Dry Hole) Dry Hole
Date well completed January 1, 1976 19
Application for plugging filed January 1, 1976 19
Application for plugging approved January 1, 1976 19
Plugging commenced January 1, 1976 19
Plugging completed January 1, 1976 19
Reason for abandonment of well or producing formation

If a producing well is abandoned, date of last production 19
Was permission obtained from the Conservation Division or its agents before plugging was commenced? Yes

Name of Conservation Agent who supervised plugging of this well George Russel Biberstein
Producing formation Depth to top Bottom Total Depth of Well 3330
Show depth and thickness of all water, oil and gas formations.

OIL, GAS OR WATER RECORDS

CASING RECORD

FORMATION	CONTENT	FROM	TO	SIZE	PUT IN	PULLED OUT
		0	287	10 3/4		

Describe in detail the manner in which the well was plugged, indicating where the mud fluid was placed and the method or methods used in introducing it into the hole. If cement or other plugs were used, state the character of same and depth placed, from feet to feet for each plug set.

Plug hole, heavy mud from T. D. to 275'. 35 sacks common cement @275 mud to 40' plug and 15 sacks to base of cellar. 2 sacks in rat hole.

Name of Plugging Contractor (If additional description is necessary, use BACK of this sheet)
XPLOR DRILLING CO
Address


STATE OF KANSAS COUNTY OF SEDGWICK
B. G. Harrelson (employee of owner) or (owner or operator) of the above-described

well, being first duly sworn on oath, says: That I have knowledge of the facts, statements, and matters herein contained and the log of the above-described well as filed and that the same are true and correct. So help me God.

(Signature) B. G. Harrelson
434 N. Market, Suite 110, Wichita, Ks. 67202 (Address)

Subscribed and sworn to before me this 6th day of January, 1976

My commission expires August 25, 1976
Virginia Lee Smith Notary Public.



RECEIVED
STATE CORPORATION COMMISSION

JAN 8 1976

CONSERVATION DIVISION
Wichita, Kansas

WELL LOG

JACKSON #1
NE SW Section 30-26S-13W
Pratt County, Kansas

OPERATOR: Gemini Oil Company
CONTRACTOR: XPLOR DRILLING COMPANY

COMMENCED: 12-22-75
COMPLETED: 1-1-76

CASING RECORD: Set 7 joints new 30# 10 3/4" casing @ 287' with 275 sacks of common cement, 2% gel, 2% cal. chloride.

<u>FORMATION</u>	<u>FROM</u>	<u>TO</u>	<u>ELEVATION</u>
Surface Soul & Sand	0	160.	1959 Gr.
Red Bed	160	291	1964 D.F.
Shale	291	1855	
Shale & Lime	1855	2843	
Lime	2843	2993	
Shale & Lime	2993	3215	
Lime	3215	3330	
R.T.D.	3330		

STATE OF KANSAS)
) SS:
COUNTY OF SEDGWICK)


I certify that this is a true and correct copy of the Driller's Log of the well drilled in the NE SW of Section 30-26S-13W, Pratt County, Kansas, to the best of my knowledge and belief.

XPLOR DRILLING CO.


B.G. Harrelson, Office Manager

Subscribed and sworn to before me this 6th. day of January, 1976.

MY COMMISSION EXPIRES:
August 25, 1976


Virginia Lee Smith, Notary Public

