

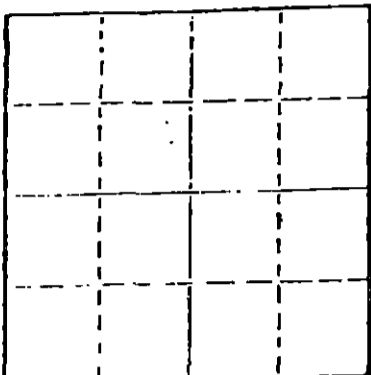
STATE OF KANSAS
STATE CORPORATION COMMISSION

WELL PLUGGING RECORD

Give All Information Completely
Make Required Affidavit
Mail or Deliver Report to
Conservation Division
State Corporation Comm.
245 North Water
Wichita, KS 67202

Comanche County, Sec. 14 Twp. 34S Rge. 20W-E-W
Location as "NE/CNW $\frac{1}{4}$ SW $\frac{1}{4}$ " or footage from lines C-NE SW

Lease Owner KRM Petroleum Corporation
Lease Name Lemon Well No. 2
Office Address Guaranty Bank Bldg., 817 17th St., Denver,
Character of Well (Completed as Oil, Gas or Dry Hole) Co 80202
Dry Hole



Locate well correctly on above
Section Plot

Date Well completed March 17, 19 79
Application for plugging filed Verbal Application 19
Application for plugging approved Verbal Approval 19
Plugging commenced March 17, 19 79
Plugging completed March 17, 19 79
Reason for abandonment of well or producing formation _____

If a producing well is abandoned, date of last production _____ 19

Was permission obtained from the Conservation Division or its agents before plugging was commenced? Yes

Name of Conservation Agent who supervised plugging of this well Wm. T. Owen
Producing formation _____ Depth to top _____ Bottom _____ Total Depth of Well 2,073'
Show depth and thickness of all water, oil and gas formations.

OIL, GAS OR WATER RECORDS

CASING RECORD

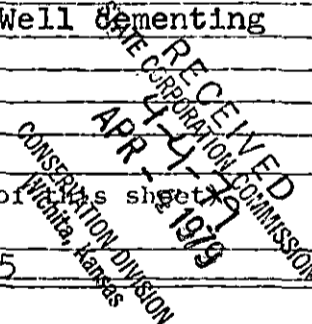
FORMATION	CONTENT	FROM	TO	SIZE	PUT IN	PULLED OUT
				8-5/8"	652'	None

Describe in detail the manner in which the well was plugged, indicating where the mud fluid was placed and the method or methods used in introducing it into the hold. If cement or other plugs were used, state the character of same and depth placed, from _____ feet to _____ feet for each plug set.

Filled hole with heavy rotary mud from 2,073 ft. (rotary total depth) to 540 ft. Set plug at 540 ft. and cemented with 50 sacks cement. Filled hole with heavy rotary mud from 540 ft. to 40 ft. Set solid plug at 40 ft. and cemented to cellar with 12 sacks cement, 3 sacks cement in rat hole.

Plugging operations accomplished utilizing Allied Oil Well Cementing pump truck through 4 1/2 inch drill pipe.

(If additional description is necessary, use BACK of _____ sheet)
Name of Plugging Contractor Allied Cementing Co., Inc.
Box 31, Russell, Kansas 67665




STATE OF Kansas COUNTY OF Sedgwick, ss.
Dean Britting, Agent (~~XXXXXXXXXX~~ of owner) ~~XXXXXXXXXXXXXXXXXXXX~~

of the above-described well, being first duly sworn on oath, says: That I have knowledge of the facts, statements, and matters herein contained and the log of the above-described well as filed and that the same are true and correct. So help me God.

(Signature) Dean Britting
200 N. Main, Wichita, Kansas 67202
(Address)

SUBSCRIBED AND SWORN TO before me this 3rd day of April, 19 79



Elsie Willison
Elsie Willison - Notary Public.

My commission expires July 25, 1982

KANSAS DRILLERS LOG

COMPANY KRM Petroleum Corporation

SEC. 14 T. 34S N. 20W

FARM Lemon

NO. 2

LOC. C-NE SW

COUNTY Cowancho

ROTARY TOTAL DEPTH 2,073'

COMM. March 13, 1979

COMP. March 17, 1979

CONTRACTOR H-30, Inc. (Rig #77)

ISSUED April 3, 1979

CASING

10 3/4"

8 5/8" Set at 652' cemented w/500 sxs cement

ELEVATION 1,766'K.F.

5 1/2"

4 1/2"

FIGURES INDICATE BOTTOM OF FORMATIONS

Red Bed and Sand	665'
Sand	1,041'
Sand and Shale	1,416'
Shale and Lime	1,875'
Shale and Anhydrite	2,073'
Rotary Total Depth	2,073'


I hereby certify the above and foregoing to be a true and correct log of the above described well as shown by the drilling reports.

H-30, Inc.

Dean Britting
Dean Britting

State of Kansas }
County of Sedgwick } ss:

Subscribed and Sworn to before me a Notary Public in and for said county and state this 3rd day of of April, 1979.



Elsie Willison - Notary Public

My Commission Expires:

July 25, 1982

RECEIVED
STATE CORPORATION COMMISSION
APR - 4 1979
4-4-79
CONSERVATION DIVISION
Wichita, Kansas