

15-033-20274-0000

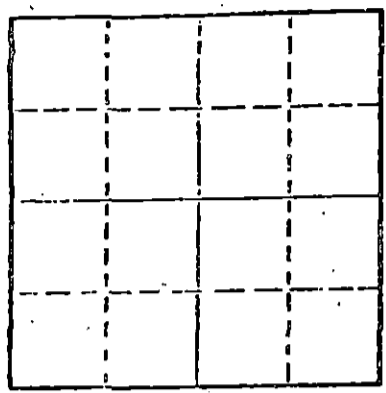
STATE OF KANSAS
STATE CORPORATION COMMISSION

WELL PLUGGING RECORD

Give All Information Completely
Make Required Affidavit
Mail or Deliver Report to
Conservation Division
State Corporation Comm.
245 North Water
Wichita, KS 67202

Comanche County, Sec. 4 Twp. 35S Rge. 16W E/W
Location as "NE/CNW $\frac{1}{2}$ SW $\frac{1}{2}$ " or footage from lines
C E/2 E/2 NE

Lease Owner National Oil Company
Lease Name McMoran Well No. 1
Office Address 200 West Douglas Suite 550, Wichita, Ks67202
Character of Well (Completed as Oil, Gas or Dry Hole)
Dry



Date Well completed Dec. 26 19 78
Application for plugging filed Dec. 24 19 78
Application for plugging approved Dec. 24 19 78
Plugging commenced Dec. 26 19 78
Plugging completed Dec. 26 19 78
Reason for abandonment of well or producing formation
Dry

If a producing well is abandoned, date of last production
19

Was permission obtained from the Conservation Division or
its agents before plugging was commenced? Yes

Name of Conservation Agent who supervised plugging of this well Bill Owen
Producing formation Depth to top Bottom Total Depth of Well
Show depth and thickness of all water, oil and gas formations.

OIL, GAS OR WATER RECORDS

CASING RECORD

FORMATION	CONTENT	FROM	TO	SIZE	PWT IN	PULLED OUT
		0	42	8 5/8	6 jts	5 jts

Describe in detail the manner in which the well was plugged, indicating where the mud fluid
was placed and the method or methods used in introducing it into the hold. If cement or other
plugs were used, state the character of same and depth placed, from feet to
feet for each plug set. Plugged:

60 sacks @ 353
60 sacks in and around 8 5/8"
3 sacks in rathole; 2 sacks in mousehole

RECEIVED
FEB 22 1979
2-22-79
CONSERVATION DIVISION
Wichita, Kansas

(If additional description is necessary, use BACK of this sheet)

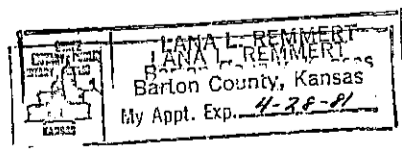
Name of Plugging Contractor DaMac Drilling Inc.
Box 1164, Great Bend, Kansas 67530

STATE OF Kansas COUNTY OF Barton, ss.
Martha J. McKown (employee of owner) or (owner or operator) of the above-described
well, being first duly sworn on oath, says: That I have knowledge of the facts, statements, and matters herein contained and the log of the
above-described well as filed and that the same are true and correct. So help me God.

(Signature) Martha J. McKown
Box 1164, Great Bend, Ks. 67530
(Address)

SUBSCRIBED AND SWORN TO before me this 23rd day of January, 1979

My commission expires 4-28-81
Lana L. Remmert
Notary Public.



15-533-26274-0030
WELL LOG

COMPANY National Oil Company

SEC. 4 T. 35S R. 16W

FARM McMoran

NO. 1

LOC. G. E/2 E/2 NE

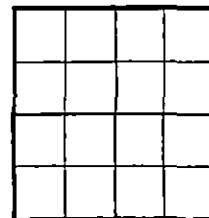
TOTAL DEPTH 1214

COUNTY Comanche

COMM. 12-23-78

COMP. 12-26-78

CONTRACTOR DaMac Drilling Inc.



CASING 8 5/8 set @ 42

ELEVATION

PRODUCTION

FIGURES INDICATE BOTTOM OF FORMATIONS

Shale, Sand	0	80
RedBed, Shale	80	350
Shale	350	1214

RECEIVED
 STATE CORPORATION COMMISSION
 FEB 22 1979
 2-22-79
 CONSERVATION DIVISION
 Wichita, Kansas

State of Kansas }
 County of Barton } ss

I, Martha J. McKown of DaMac Drilling Inc.

upon oath state the above and foregoing is a true and correct copy of the log of the McMoran No. 1 well.

Martha J. McKown

Subscribed and sworn to before me this 23 day of January 1979

My Commission Expires: 4-28-81

Lana L. Remmert

STATE OF KANSAS
 LANA L. REMMERT
 Barton County, Kansas
 My Anpt. Exp. 4-28-81

NOTARY PUBLIC