

15-145-01306-00-01

STATE OF KANSAS
STATE CORPORATION COMMISSION
CONSERVATION DIVISION
P. O. BOX 17027
WICHITA, KANSAS 67217

WELL PLUGGING RECORD

Pawnee County, Sec. 31 Twp. 22S Rge. (E) 17(W)

Location as "NE/CNW/SW" or footage from lines NE NE SE

Lease Owner Little George Oil Co.

Lease Name Porteous Well No. 1

Office Address 225 Sutton Place - Wichita, Ks.

Character of Well (completed as Oil, Gas or Dry Hole) Oil

Date well completed 8-15-55 1955

Application for plugging filed 6-7-74 1974

Application for plugging approved 6-11-74 1974

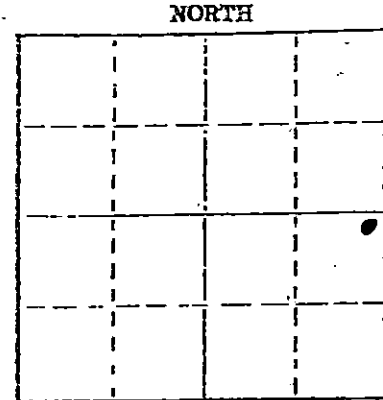
Plugging commenced 9-3-74 1974

Plugging completed 9-20-74 1974

Reason for abandonment of well or producing formation Reservoir depleted

If a producing well is abandoned, date of last production 12-31-73 1973

Was permission obtained from the Conservation Division or its agents before plugging was commenced? Yes



Locate well correctly on above Section Plat

Name of Conservation Agent who supervised plugging of this well Dale Balthazar

Producing formation Conglom. Sand Depth to top 4188 Bottom 4270 Total Depth of Well 4310 Feet

Show depth and thickness of all water, oil and gas formations.

OIL, GAS OR WATER RECORDS

CASING RECORD

FORMATION	CONTENT	FROM	TO	SIZE	PUT IN	PULLED OUT
Conglom. Sand	Oil	4188	4270	5 1/2"	4270	2708
				8 5/8"	198	None

Describe in detail the manner in which the well was plugged, indicating where the mud fluid was placed and the method or methods used in introducing it into the hole. If cement or other plugs were used, state the character of same and depth placed, from _____ feet to _____ feet for each plug set.

Plug casing back with sand to 4100' and cap with 4 sx common cement. Load hole with water. Shoot off 5 1/2" casing at 3255', 3000' & 2708'. Pull 40 joints 5 1/2". Put on plug retainer on 8 5/8. Plug with 2 sx hulls, 20 sx gel and 1 sack hulls. Release plug and cement with 100 sx 50-50 Poz mix cement with 6% gel. Plug down 10:00 a.m. 9-20-74.

RECEIVED
STATE CORPORATION COMMISSION

OCT 21 1974

Name of Plugging Contractor Kathol Petroleum, Inc.
Address 230 Sutton Place - Wichita, Kansas.

CONSERVATION DIVISION
Wichita, Kansas

STATE OF Kansas COUNTY OF Sedgwick, ss.


Don Malone (employee of owner) or (owner or operator) of the above-described

well, being first duly sworn on oath, says: That I have knowledge of the facts, statements, and matters herein contained and the log of the above-described well as filed and that the same are true and correct. So help me God.

(Signature) Donald J. Malone
225 Sutton Place - Wichita, Ks. 67202

17 day of October, 1974

Barbara B. Brittain
Notary Public.



My Commission expires March 1, 1978

PORTEOUS #1
 OWNER: EARL F. WAKEFIELD & C.I. ROSS
 CONTRACTOR: EARL F. WAKEFIELD
 COMM: 6/23/55 COMP: 7/7/55


NE NE SE
 31 22 17
 PAWNEE COUNTY, KANS.
 CASING 208' of 6 5/8
 4309' of 5 1/2

Elevation 2105 K.B.

Surface	208
Shale & Shells	440
Red Bed & Shale	1100
Shale & Shells	1250
Shale	2125
Lime (Ft. Riley)	2470
Shale	2600
Lime	2750
Shale	3325
Lime & Shale	3360
Shale	3624
Lime (Heebner)	3690
Shale	3782
Lime (Kansas City)	4091
Lime & Shale	4167
Lime & Shell	4215
Lime	4236
Chert	4254
Sand (Misner)	4263
Lime	4310
Total Rotary Depth	4310

STATE OF KANSAS)
) SS
 COUNTY OF SEDGWICK)

I hereby agree and certify that the above is a true and
 correct copy of the log on the Porteous #1 Well located
 NE NE SE, 31-22-17, Pawnee County, Kansas.


 Earl F. Wakefield

Sworn and subscribed before me this 15th day of July, 1955.


 Notary Public