

STATE OF KANSAS
STATE CORPORATION COMMISSION

WELL PLUGGING RECORD

Give All Information Completely
Make Required Affidavit
Mail or Deliver Report to:
Conservation Division
State Corporation Commission
800 Bitting Building
Wichita, Kansas

Pratt County. Sec. 28 Twp. 26S Rge. 13W (E) (W)

Location as "NE/CNW/SW" or footage from lines SW SW NE

Lease Owner R. W. Rine Drilling Company

Lease Name Frisbie "A" Well No. 1

Office Address 320 Central Bldg. - Wichita, Kansas

Character of Well (completed as Oil, Gas or Dry Hole)

Date well completed 19

Application for plugging filed 19

Application for plugging approved 19

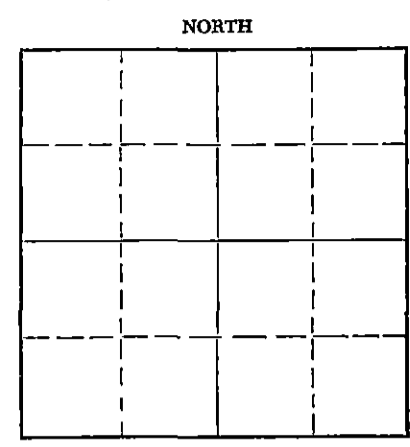
Plugging commenced February 12 19 54

Plugging completed February 16 19 54

Reason for abandonment of well or producing formation

If a producing well is abandoned, date of last production 19

Was permission obtained from the Conservation Division or its agents before plugging was commenced? Yes



Locate well correctly on above Section Flat

Name of Conservation Agent who supervised plugging of this well Merle Rives

Producing formation Depth to top Bottom Total Depth of Well 4520' Feet

Show depth and thickness of all water, oil and gas formations.

OIL, GAS OR WATER RECORDS

CASING RECORD

FORMATION	CONTENT	FROM	TO	SIZE	PUT IN	PULLED OUT
				8-5/8"	834'	None
				5-1/2"	2898'	
					4512'	2898'

Describe in detail the manner in which the well was plugged, indicating where the mud fluid was placed and the method or methods used in introducing it into the hole. If cement or other plugs were used, state the character of same and depth placed, from feet to feet for each plug set.

Filled hole with sand from 4520' to 4430' and ran 5 sacks of cement. Pumped in 20 sacks of mud. Mudded hole from 834' to 300', bailed hole and set a rock bridge from 300' to 290'. Ran 20 sacks of cement on bridge at 290'. Mudded hole to 40', set a 10' rock bridge and ran 10 sacks of cement on top. Plugging completed.

STATE OF KANSAS
FEB 23 1954
CENSER


(If additional description is necessary, use BACK of this sheet)
Name of Plugging Contractor West Supply Company
Address Chase, Kansas

STATE OF Kansas, COUNTY OF Sedgewick, ss.
J. D. Wilson (employee of owner) or (owner or operator) of the above-described well, being first duly sworn on oath, says: That I have knowledge of the facts, statements, and matters herein contained and the log of the above-described well as filed and that the same are true and correct. So help me God.

(Signature) J. D. Wilson
320 Central Bldg. Wichita, Kas.
(Address)

SUBSCRIBED AND SWORN TO before me this 25th day of February, 1954

My commission expires July 31, 1957
Judy Fisher Notary Public.



Frisbie Well No. 1

Sw Sw Ne
Sec. 28-26S-13W
Pratt County, Kansas

Contractor: The R. W. Rine Drilling Company

Started: October 1, 1951


Finished: October 19, 1951

LOG


Sand	0 - 70	
Sand	70 - 150	
Shale, Shells & Red Bed	150 - 745	Syfo @ 500' - OK
Red Bed	745 - 824	
Anhydrite	824 - 843	
Shale	843 - 900	8-5/8" csg. @ 834' w/590 Sx.
Shale and Shells	900 - 1400	Syfo @ 1000' - 1°
Salt, Shale, Shells	1400 - 1815	Syfo @ 1500' - 1°
Lime and Shale	1815 - 2205	
Lime and Shale	2205 - 2770	Syfo @ 2500' - OK
Lime and Shale	2770 - 3252	Syfo @ 3000' - OK
Lime and Shale	3252 - 3255	
Lime and Shale	3255 - 3780	Syfo @ 3500' - OK
Sand and Shale	3780 - 3855	
Lime	3855 - 4028	Syfo @ 4000' - OK
Lime	4028 - 4130	
Lime and Shale	4130 - 4167	
Lime and Shale	4167 - 4210	
Lime, Shale and Chert	4210 - 4239	
Lime	4239 - 4242	
Lime, Shale and Chert	4242 - 4315	
Chert	4315 - 4335	
Lime and Chert	4335 - 4365	
Sand and Shale	4365 - 4405	
Shale and Lime	4405 - 4445	
Lime	4445 - 4465	
Lime	4465 - 4520	T.D. - 5 1/2" csg. @ 4520' w/250 Sx.

State of Kansas)
County of Sedgwick) ss.

I, R. M. Green, do hereby certify that the above is a true and accurate log of the Frisbie Well No. 1, located in Sw Sw Ne, Sec. 28-26S-13W, Pratt County, Kansas.


Assistant Secretary

Subscribed to and sworn before me this 22nd day of February, 1954.


Notary Public

My commission expires July 31, 1957

FILED
FEB 22 1954
COURT

PLUGGING
FILE SEC 28 T 26 R 13W
BOOK PAGE 12 LINE ?