

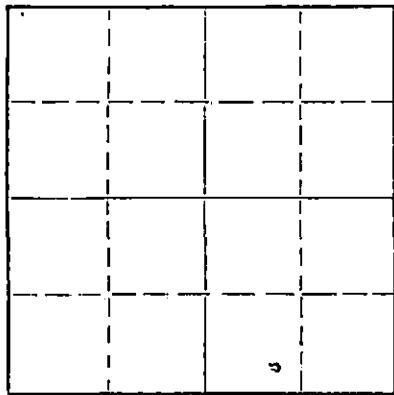
STATE OF KANSAS
STATE CORPORATION COMMISSION

Form CP-4

Give All Information Completely
Make Required Affidavit
Mail or Deliver Report to:
Conservation Division
State Corporation Commission
212 No. Market
Wichita, Kansas

WELL PLUGGING RECORD

NORTH



Locate well correctly on above
Section Plat

Pratt County, Sec. 28 Twp. 26 Rge. (E) 13 (W)
Location as "NE/CNW/SW" or footage from lines SE SW SE
Lease Owner The Bovaird Supply Co.
Lease Name Strait Well No. 27
Office Address P.O. Box 2590, Tulsa, Oklahoma
Character of Well (completed as Oil, Gas or Dry Hole) Oil
Date well completed 19
Application for plugging filed August 5, 1969
Application for plugging approved August 7, 1969
Plugging commenced 8-14 1969
Plugging completed 8-19 1969
Reason for abandonment of well or producing formation Depleted

If a producing well is abandoned, date of last production 19
Was permission obtained from the Conservation Division or its agents before plugging was commenced? Yes

Name of Conservation Agent who supervised plugging of this well Ralph Warren
Producing formation _____ Depth to top _____ Bottom _____ Total Depth of Well 4413 Feet
Show depth and thickness of all water, oil and gas formations.


OIL, GAS OR WATER RECORDS

CASING RECORD

FORMATION	CONTENT	FROM	TO	SIZE	PWT IN	PULLED OUT
				8 7/8	8 7/8	none
				5 1/2	4413	3115


Describe in detail the manner in which the well was plugged, indicating where the mud fluid was placed and the method or methods used in introducing it into the hole. If cement or other plugs were used, state the character of same and depth placed, from _____ feet to _____ feet for each plug set.

Push plug to 4000 ft.- sand back to 3975 - dump 5 sax cement.
Pull 3115 ft. 5 1/2" pipe - bail hole down to 275 ft. 10 ft. rock bridge to 265 ft.- dump 3 1/2 yds ready mix cement to surface.



(If additional description is necessary, use BACK of this sheet)
Name of Plugging Contractor Ralph Comstock Pipe Pulling, Inc. Permit #490
Address 320 N. Park, Stafford, Kansas.

STATE OF Kansas, COUNTY OF Barton
Elmer Berry (employee of owner) or (owner) of the above-described well, being first duly sworn on oath, says: That I have knowledge of the facts, statements, and matters herein contained and the log of the above-described well as filed and that the same are true and correct. So help me God.
(Signature) Elmer Berry
Great Bend, Kansas (Address)



SUBSCRIBED AND SWORN to before me this 26th day of August, 1969
Elaine H. Taylor Notary Public.

*Check your spot
and check with log no.* **COPY**

KANSAS WELL LOG BUREAU --- KANSAS GEOLOGICAL SOCIETY
508 EAST MURDOCK - WICHITA, KANSAS

COMPANY LION OIL COMPANY

SEC. 28 T. 26 R. 13W

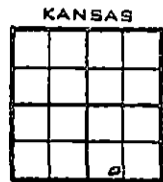
FARM Strait

NO. 2

LOC. SE SW SE
1650' W, 330' N of SE cor.

TOTAL DEPTH 4415
COMM. 2-6-51 COMP. 2-24-51
SHOT OR TREATED
CONTRACTOR R. W. Rine Drilling Co.
ISSUED 3-24-51

COUNTY Pratt



CASING

8 5/8" 835' cem w/250 sx.
5 1/2" 4413' cem w/200 sx.

ELEVATION

PRODUCTION Pump 60 bbls, no wtr

FIGURES INDICATE BOTTOM OF FORMATIONS

surface sand	40
shale, sand	380
red bed	815
anhydrite	840
red bed	890
shale, shells	1475
salt, shale	1780
lime sandy	1870
lime	2070
lime sandy	2155
lime	2390
lime, shale	3350
lime	3590
lime, shale	3652
sand	3705
shale, lime	3825
lime	4035
lime, shale	4170
lime cherty	4240
shale, lime, chert	4255
lime, shale	4281
chert	4305
lime, sand	4334
sand	4345
shale, sand	4375
lime	4405
shale, lime	4415
Total Depth	

Tops:

Lansing	3766
Simpson	4312
Arbuckle	4410

RECEIVED
STATE CORPORATION COMMISSION
AUG 7 1969
CONSERVATION DIVISION
Wichita, Kansas