

TYPE

NOTICE OF INTENTION TO DRILL

C-1
MI-1331

TO BE FILED WITH THE STATE CORPORATION COMMISSION
PRIOR TO COMMENCEMENT OF WELL

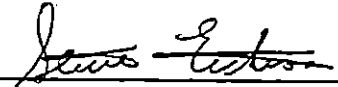

API Number 15-033-20,266
(For office use only) -0000



1. Operator Texas Oil & Gas Corp.
200 W. Douglas, Suite 300
Address Wichita, Kansas 67202
2. Contractor H-30, Inc.
200 N. Main
Address Wichita, Kansas 67202
3. Type of Equipment: Rotary Cable Tool
4. Well to be Drilled for: Oil Gas
Disposal Input Other
5. Depth of Deepest Fresh Water within 1 mile 100 ft.
6. Depth of Municipal Water Well within 3 miles none ft.
7. Depth to Protect all Fresh Water 400 ft.
8. Amount of Surface Casing to be set 400 ft.
9. Alternate No. 1 XXXX No. 2

Starting Date October 21, 1978
County Comanche
Sec 5 Twp 35S S Rge 16 W
Spot Location 990' FSL & 990' FWL
Nearest Lease Line 990 ft.
Lease Name McMoran "A"
Well No. #1
Est. Total Depth 5500' ft.

REMARKS:

OPERATOR STATES THAT HE WILL COMPLY WITH K. S. A. 55-128

Signature of Operator  
Steve Etchison - Drilling Engineer



State Corporation Commission of Kansas
Conservation Division
245 North Water
Wichita, Kansas 67202

(IF PREFERRED, MAIL IN ENVELOPE)

RECEIVED
STATE CORPORATION COMMISSION

OCT 10 1978
10-10-78
CONSERVATION DIVISION
Wichita, Kansas