

STATE OF KANSAS
STATE CORPORATION COMMISSION
200 Colorado Derby Bldg.
Wichita, Kansas 67202

WELL PLUGGING RECORD

Give All Information Completely
Make Required Affidavit

COUNTY Pratt SEC. 12 TWP. 26S RGE. 14W E/W
Location as in quarters or footage from lines:
200' S NE SW SW

Lease Owner Raymond Oil Company
Lease Name Moore "B" Well No. 3
Office Address One Main Place, Suite 900, Wichita, KS 67202
Character of Well (Completed as Oil, Gas or Dry Hole): Dry
Date Well Completed 3-9-82
Application for plugging filed 3-9-82
Plugging commenced 3-9-82
Plugging completed 3-9-82
Reason for abandonment of well or producing formation Dry Hole

Locate Well
correctly on above
Section Platt.

Was permission obtained from the Conservation Division or it's
Agent's before plugging was commenced? yes

Name of Conservation Agent who supervised plugging of this well Morris Leslie
Producing formation _____ Depth to top _____ bottom T.D. 4395'

Show depth and thickness of all water, oil and gas formations.


OIL, GAS OR WATER RECORDS

Casing Record

Formation	Content	From	To	Size	Put in	Pulled Out
surface				8-5/8"	882'	none

Describe in detail the manner in which the well was plugged, indicating where the mud
fluid was placed and the method or methods used in introducing it into the hold. If cement
or other plugs were used, state the character of same and depth placed, from _____ feet
to _____ feet for each plug set.

- 1st plug @ 900' w/60 sx.
- 2nd plug @ 400' w/40 sx.
- 3rd plug @ 40' w/10 sx.
- 10 sx. in rat hole

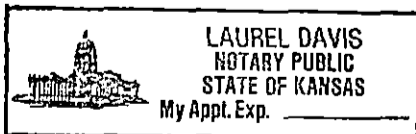


(If additional description is necessary, use BACK of this sheet)

Name of Plugging Contractor Murfin Drilling Company

STATE OF KANSAS COUNTY OF SEDGWICK, ss.

David L. Murfin, Drlg. Mgr. (employee of owner) or (owner or operator) of the
above-described well, being first duly sworn on oath, says: That I have knowledge of the
facts, statements, and matters herein contained and the log of the above-described well as
filed and that the same are true and correct. So help me God.



(Signature) David L. Murfin
David L. Murfin, Drlg. Mgr.
617 Union Ctr. Bldg. (Address) Wichita, KS 67202

SUBSCRIBED AND SWORN TO before me this 24th day of March, 1982

Laurel Davis
Laurel Davis Notary Public.


My Commission expires: 12-19-84

WELL LOG

COMPANY Raymond Oil Company
FARM Moore "B" **NO.** 3
RIB. NO. 19
TOTAL DEPTH 4395'
COMM. 2-28-82 **COMP.** 3-9-82
CONTRACTOR Murfin Drilling Company

SEC. 12 **T.** 26S **R.** 14W
LOC. 200' S NE SW SW

COUNTY Pratt
 KANSAS



CASINO
 20 10
 15 8-5/8" csg., set @ 882'w/500 sx: 350 sx. 60-40 ELEVATION
 12 6 Pozmix, 3% gel, 2% cc + 150 sx. Common, 3% cc
 13 5 PRODUCTION

FIGURES INDICATE BOTTOM OF FORMATIONS


878'	Red Bed
1116'	anhydrite
2109'	shale
4395'	lime & shale

RECEIVED
 STATE OF KANSAS
 MAR 29 1982
 CONSERVATION
 Wichita, Kansas


State of KANSAS
 County of SEDGWICK

I, David L. Murfin, Drlg. Mgr. of the Murfin Drilling Company

upon oath state that the above and foregoing is a true and correct copy of the log of the Moore "B" #3 well.



LAUREL DAVIS
 NOTARY PUBLIC
 STATE OF KANSAS
 My Appt. Exp. _____


 David L. Murfin, Drilling Manager
 March 19 82

Subscribed and sworn to before me this 24th day of _____

My Commission Expires: 12-19-84


 Laurel Davis NOTARY PUBLIC