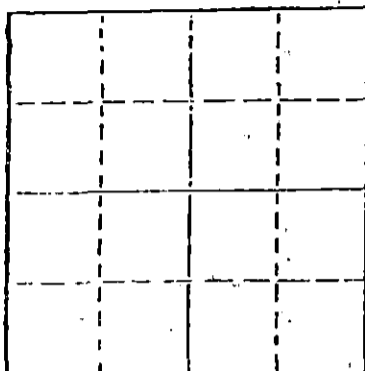


STATE OF KANSAS  
STATE CORPORATION COMMISSION

WELL PLUGGING RECORD

Give All Information Completely  
Make Required Affidavit  
Mail or Deliver Report to  
Conservation Division  
State Corporation Comm.  
245 North Water  
Wichita, KS 67202

Pratt County, Sec. 13 Twp. 26S Rge. 14W E/W  
Location as "NE/CNW $\frac{1}{4}$ SW $\frac{1}{4}$ " or footage from lines  
NW SW NW  
Lease Owner Raymond Oil Company  
Lease Name Bishop "A" Well No. 1  
Office Address One Main Place, Suite 900, Wichita, KS 67202  
Character of Well (Completed as Oil, Gas or Dry Hole)



Locate well correctly on above  
Section Plat

Dry Hole  
Date Well completed 9-13-81 19  
Application for plugging filed 9-13-81 19  
Application for plugging approved 9-13-81 19  
Plugging commenced 9-13-81 19  
Plugging completed 9-13-81 19  
Reason for abandonment of well or producing formation

Dry Hole  
If a producing well is abandoned, date of last production 19.

Was permission obtained from the Conservation Division or its agents before plugging was commenced? Yes

Name of Conservation Agent who supervised plugging of this well Morris Leslie  
Producing formation \_\_\_\_\_ Depth to top \_\_\_\_\_ Bottom \_\_\_\_\_ Total Depth of Well 4360'  
Show depth and thickness of all water, oil and gas formations.

OIL, GAS OR WATER RECORDS

CASING RECORD

FORMATION	CONTENT	FROM	TO	SIZE	PUT IN	PULLED OUT
surface				8-5/8	882'	None

Describe in detail the manner in which the well was plugged, indicating where the mud fluid was placed and the method or methods used in introducing it into the hold. If cement or other plugs were used, state the character of same and depth placed, from \_\_\_\_\_ feet to \_\_\_\_\_ feet for each plug set.

1st plug @ 860' w/50 sx

2nd plug @ 350' w/30 sx

3rd plug @ 40' w/10 sx

10 sx in rat hole

5 sx in mouse hole

RECEIVED  
STATE CORPORATION COMMISSION

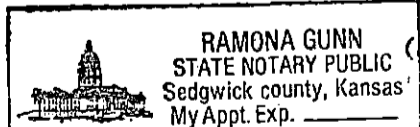
OCT 14 1981

CONSERVATION DIVISION  
Wichita, Kansas

(If additional description is necessary, use BACK of this sheet)

Name of Plugging Contractor Murfin Drilling Company

STATE OF KANSAS COUNTY OF SEDGWICK, ss.  
David L. Murfin, Drlg. Mgr. (employee of owner) or (owner or operator)  
of the above-described well, being first duly sworn on oath, says: That I have knowledge of the facts, statements, and matters herein contained and the log of the above-described well as filed and that the same are true and correct. So help me God.



(Signature) David L. Murfin  
David L. Murfin, 617 Union Center Bldg.,  
(Address) Wichita, KS 67202

SUBSCRIBED AND SWORN TO before me this 9th day of October, 1981

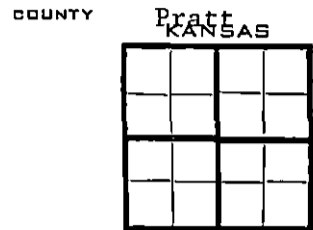
Ramona Gunn Notary Public.

My commission expires Jan. 25, 1984

# WELL LOG

**COMPANY** Raymond Oil Company, Inc.  
**FARM** Bishop "A" **NO.** 1  
**RIB. NO.** 22  
**TOTAL DEPTH** 4360'  
**COMM.** 9-1-81 **COMP.** 9-13-81  
**CONTRACTOR** Murfin Drilling Company

**SEC.** 13 **T.** 26S **R.** 14  
**LOC.** NW SW NW



**CASING**  
 20 10  
 15 8 -5/8" @ 882' w/550 sx; 400 sx 60-40 Pozmix, 4% Col, 3% CC  
 12 6  
 13 5

**PRODUCTION**

FIGURES INDICATE BOTTOM OF FORMATIONS

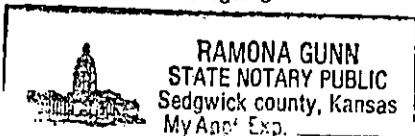
Sand	41
Sandy Gravel	350
Sand	690
Sand & Red Bed	876
Anhydrite	882
Sand & Red Bed	1780
Lime & Shale	RTD 4360

RECEIVED  
 STATE CORPORATION COMMISSION  
 OCT 14 1981  
 CONSERVATION DIVISION  
 Wichita, Kansas

State of KANSAS  
 County of SEDGWICK

I, David L. Murfin, Drlg. Mgr. of the Murfin Drilling Company

upon oath state that the above and foregoing is a true and correct copy of the log of the Bishop "A" #1 well.



David L. Murfin

Subscribed and sworn to before me this 9th day of October 1981

My Commission Expires: Jan. 25, 1984

Ramona Gunn  
 NOTARY PUBLIC