

STATE OF KANSAS
STATE CORPORATION COMMISSION

Give All Information Completely
Make Required Affidavit
Mail or Deliver Report to:
Conservation Division
State Corporation Commission
800 Bitting Building
Wichita, Kansas

WELL PLUGGING RECORD

Pratt County, Sec. 17 Twp. 26 Rge. 14 (E) W (W)

Location as "NE/CNW/SW" or footage from lines SE SE NW

Lease Owner John W. McKnab

Lease Name Clark Well No. 1

Office Address 923 Union Nat'l Bank Bldg Wichita 2, Kansas

Character of Well (completed as Oil, Gas or Dry Hole) Dry Hole

Date well completed January 10 1955

Application for plugging filed January 10 1955

Application for plugging approved January 10 1955

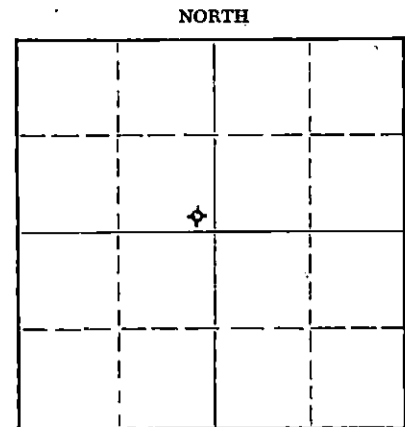
Plugging commenced January 10 1955

Plugging completed January 10 1955

Reason for abandonment of well or producing formation

If a producing well is abandoned, date of last production 19

Was permission obtained from the Conservation Division or its agents before plugging was commenced? Yes



Locate well correctly on above Section Plat

Name of Conservation Agent who supervised plugging of this well M. A. Rives

Producing formation Depth to top Bottom Total Depth of Well Feet

Show depth and thickness of all water, oil and gas formations.

OIL, GAS OR WATER RECORDS

CASING RECORD

FORMATION	CONTENT	FROM	TO	SIZE	PUT IN	PULLED OUT
Red Rock	Surface	0	579	8 5/8	12-2 1/2-5 1/2	

Describe in detail the manner in which the well was plugged, indicating where the mud fluid was placed and the method or methods used in introducing it into the hole. If cement or other plugs were used, state the character of same and depth placed, from feet to feet for each plug set.

laid down drill pipe to 2300' - gunned up pits, circulated heavy mud around - finished laying down drill pipe to 300' - filled hole to 300' - set plug w/ hulls & Halliburton plug after pushed down to 300' - cemented w/ 20 sacks through 10 joints drill pipe - pulled drill pipe out of hole - filled hole to 30' w/mud - set plug w/hulls & Halliburton plug on top - cemented w/10 sacks on top - tied top plug to rotary table

(If additional description is necessary, use BACK of this sheet)

Name of Plugging Contractor

Address

STATE OF Kansas, COUNTY OF Sedgwick, ss.

Don Gardner (employee of owner) or (owner/operator) of the above-described

well, being first duly sworn on oath, says: That I have knowledge of the facts, statements, and matters herein contained and the log of the above-described well as filed and that the same are true and correct. So help me God.

(Signature) [Signature]

923 Union Nat'l Bank Bldg Wichita 2, Kansas

(Address)

SUBSCRIBED AND SWORN to before me this 12th day of January, 1955

My commission expires November 3, 1958

[Signature] Notary Public.

PLUGGING
FILE SEC 17 T 26 R 14W
BOOK PAGE 90 LINE 32

JAN 17 1955
CONSERVATION DIVISION
Wichita, Kansas

DRILLER'S LOG

John W. McNab
 Mattie Clark #1
 SE SE NW 17-26-14W
 Pratt County, Kansas

<u>TO</u>	<u>FROM</u>	
0	310	Sand & Gravel
310	680	Shale & Red Bed
680	950	Red Bed, Shale & Shells
950	1290	Shale & Shells
1290	1910	Shale & Shells
1910	2440	Shale & Lime
2440	3335	Shale & Lime
3335	3455	Sandy Shale & Lime
3455	3691	Shale & Lime
3691	3760	Shale
3760	3850	Shale
3850	3865	K. C. Lime
3865	4136	Lime
4136	4195	Lime & Shale
4195	4237	Shale & Lime
4237	4270	Lime
4270	4301	Lime & Chert
4301	4335	Shale & Lime
4335	4358	Shale
4358	4482	Lime
4482	4516	Sand
4516	4556	Sand & Shale
4556	4587	Arbuckle Lime
	4587	ROTARY TOTAL DEPTH
		D & A

COMMENCED: 12-21-54
 COMPLETED: 1-10-55


CASING RECORD

Set 576' of 8 5/8" surface casing with 275 sacks of cement and 1 c.c.


STATE OF KANSAS)
) SS
 COUNTY OF SEDGWICK)

I hereby affirm that the above and foregoing is a true and correct copy of the log of the Mattie Clark #1 located in the SE SE NW of Section 17 Township 26 South, Range 14 West, Pratt County, Kansas.

MC KNAB DRILLING, INC.


 Don Gardner

Subscribed and sworn to before me this 13th day of January 1955.


 Notary Public

My Commission Expires: November 3, 1958

PLUGGING
 SEC 17 T 26 R 14 W
 PAGE 90 LINE 37

JAN 13 1955
 CONSERVATION DIVISION
 Topeka, Kansas