

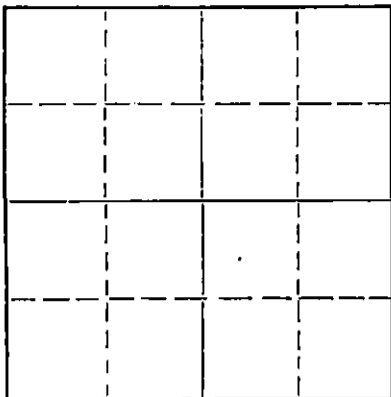
STATE OF KANSAS
STATE CORPORATION COMMISSION

Form CP-4

Give All Information Completely
Make Required Affidavit
Mail or Deliver Report to:
Conservation Division
State Corporation Commission
212 No. Market
Wichita, Kansas

WELL PLUGGING RECORD

NORTH



Locate well correctly on above
Section Plat

Pratt County, Sec. 22 Twp. 26S Rge. (E) 14(W)
Location as "NE/CNW%SW%" or footage from lines C/SE SW
Lease Owner Strata Drilling, Inc.
Lease Name Petrowsky Well No. 1
Office Address P. O. Box 355, Great Bend, Kansas 67530
Character of Well (completed as Oil, Gas or Dry Hole) Dry Hole
Date well completed June 17 19 66
Application for plugging filed June 17 19 66
Application for plugging approved June 17 19 66
Plugging commenced June 17 19 66
Plugging completed June 17 19 66
Reason for abandonment of well or producing formation Dry Hole

If a producing well is abandoned, date of last production 19
Was permission obtained from the Conservation Division or its agents before plugging was commenced? Yes

Name of Conservation Agent who supervised plugging of this well Archie V. Elving, Pratt, Kansas
Producing formation _____ Depth to top _____ Bottom _____ Total Depth of Well 4625 Feet
Show depth and thickness of all water, oil and gas formations.

OIL, GAS OR WATER RECORDS

CASING RECORD

FORMATION	CONTENT	FROM	TO	SIZE	PUT IN	PULLED OUT
	8-5/8"	0	323'			

Describe in detail the manner in which the well was plugged, indicating where the mud fluid was placed and the method or methods used in introducing it into the hole. If cement or other plugs were used, state the character of same and depth placed, from _____ feet to _____ feet for each plug set.

Plugged hole as follows: Plugged at 275' with 25 sacks of cement and mud to 40'; plugged at 40' with 10 sacks of cement. 2 sacks of cement in rat hole and 2 sacks of cement in mouse hole. Plug down at 11:45 A. M. June 17, 1966.

RECEIVED
STATE CORPORATION COMMISSION

JUN 22 1966

(If additional description is necessary, use BACK of this sheet)

Name of Plugging Contractor Strata Drilling, Inc.
Address P. O. Box 355, Great Bend, Kansas 67530

STATE OF KANSAS, COUNTY OF BARTON, ss.
Jim B. McWilliams (employee of owner) or (~~owner or operator~~) of the above-described well, being first duly sworn on oath, says: That I have knowledge of the facts, statements, and matters herein contained and the log of the above-described well as filed and that the same are true and correct. So help me God.

(Signature) Jim B. McWilliams
Jim B. McWilliams, Secy-Treas.
P. O. Box 355, Great Bend, Kansas
(Address)

SUBSCRIBED AND SWORN TO before me this 20th day of June, 19 66

My commission expires December 14, 1969

Elaine H. Taylor
Elaine H. Taylor Notary Public.

D R I L L E R S L O G

#L Petrowsky

CASING RECORD: 315.04' of used 8-5/8" surface casing.	COMPANY: Strata Drilling, Inc. CONTRACTOR: Strata Drilling, Inc.	DESCRIPTION: C/SE SW Section 22-26S-14W Pratt County, Kansas
TOTAL DEPTH: 4625'	COMMENCED: June 7, 1966 COMPLETED: June 17, 1966	ELEVATION: 1992' RB 1987' GL

D. & A.

<u>FORMATION</u>	<u>FROM</u>	<u>TO</u>	<u>REMARKS</u>
Sand	0	200	Ran 315.04' of used 8-5/8" surface casing; set and cemented at 323' with 300 sacks of regular cement, 2% gel and 3% calcium chloride. Plug down at 10:45 A. M. June 8, 1966. Cement circulated.
Shale	200	450	
Shale & Red Bed	450	883	
Anhydrite	883	890	
Lime & Shale	890	1520	
Shale, Shells & Lime	1520	2064	
Lime & Shale	2064	3726	
Shale, Sand & Lime	3726'	3890	
Lime & Shale	3890	4016	
Lime	4016	4219	
Lime w/chert Streaks	4219	4277	Ran 1 drill stem test.
Lime & Cherty Lime	4277	4378	Ran Lane Wells log.
Lime & Chert	4378	4448	
Lime	4448	4483	
Lime & Sand	4483	4531	
Sand, Lime & Shale	4531	4565	
Lime	4565	4625	

Total Depth 4625'

D. & A.

Plugged hole as follows: Plugged at 275' with 25 sacks of cement and mud to 40'; plugged at 40' with 10 sacks of cement. 2 sacks of cement in rat hole and 2 sacks of cement in mouse hole. Plug down at 11:45 A. M. June 17, 1966.

RECEIVED
STATE CORPORATION COMMISSION

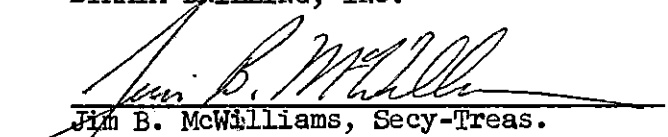
JUN 22 1966

STATE OF KANSAS)
) ss.
COUNTY OF BARTON)

JUN 20 1966

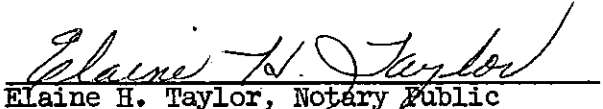
I certify that this is a true and correct copy of the above log to the best of my knowledge.

STRATA DRILLING, INC.


Jim B. McWilliams, Secy-Treas.

Subscribed and sworn to before me this 20th day of June, 1966.

My Commission Expires:


Elaine H. Taylor, Notary Public

December 14, 1969