

STATE OF KANSAS
STATE CORPORATION COMMISSION
200 Colorado Derby Bldg.
Wichita, Kansas 67202

Form CP-4
Rev. 12-15-80

WELL PLUGGING RECORD

Give All Information Completely
Make Required Affidavit

COUNTY Pratt SEC. 22 TWP. 26S RGE. 14 E/W
Location as in quarters or footage from lines:
C NE

		22	

Locate Well
correctly on above
Section Platt.

Lease Owner Texas Energies, Inc.
Lease Name Shaw Farms Well No. 1-22
Office Address Box 947 Pratt, KS 67124
Character of Well (Completed as Oil, Gas or Dry Hole): Dry Hole
Date Well Completed 5-19-82
Application for plugging filed 5-25-82
Plugging commenced 5-19-82
Plugging completed 5-19-82
Reason for abandonment of well or producing formation _____

Dry Hole
Was permission obtained from the Conservation Division or it's
Agent's before plugging was commenced? yes

Name of Conservation Agent who supervised plugging of this well Maurice V. Leslie
Producing formation -- Depth to top -- bottom -- T.D. 4500
Show depth and thickness of all water, oil and gas formations.

OIL, GAS OR WATER RECORDS

Casing Record

Formation	Content	From	To	Size	Put in	Pulled Out
None				8 5/8	355	None

Describe in detail the manner in which the well was plugged, indicating where the mud
fluid was placed and the method or methods used in introducing it into the hold. If cement
or other plugs were used, state the character of same and depth placed, from _____ feet
to _____ feet for each plug set.

Plugged well with 118 sxs Common 3% CC 2% Gel as follows:
Cement plug at 750' with 50 sxs
Cement plug at 345' with 40 sxs
Bridge plug at 40' with 10 sxs
Rathole with 10 sxs
Mousehole with 5 sxs
Water well with 3 sxs

RECEIVED
STATE CORPORATION COMMISSION

MAY 27 1982

CONSERVATION DIVISION
Wichita, Kansas


(If additional description is necessary, use BACK of this sheet)
Name of Plugging Contractor Texplor Drilling

STATE OF Kansas COUNTY OF Pratt, ss.
E. H. Bittner (employee of owner) or (owner or operator) of the
above-described well, being first duly sworn on oath, says: That I have knowledge of the
facts, statements, and matters herein contained and the log of the above-described well as
filed and that the same are true and correct. So help me God.

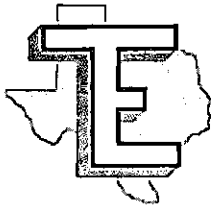
(Signature) E.H. Bittner
Box 947 Pratt, KS 67124
(Address)

SUBSCRIBED AND SWORN TO before me this 25th day of May, 19 82

My Commission expires: April 23, 1983



Darlene Bittner
Notary Public.



TEXAS ENERGIES, INC.

DRILLERS' WELL LOG

Shaw Farms 1-22
C NE, Sec. 22-26s-14w
Pratt County, Kansas

Commenced: 05-10-82

Completed: 05-19-82

OPERATOR: Texas Energies, Inc.

DEPTH		FORMATION	REMARKS
FROM	TO		
0	355	Sand-Shale	Spudded 05-10-82.
355	1854	Shale-Lime	Ran 10 jts. 8 5/8" 24# X-42 8 rd. new casing with 75 sxs Lite 3% CC and 100 sxs Common 3% CC 2% Gel set at 355', T.D. 355'. Plug down at 1:45 a.m. 05-11-82.
1854	2612	Lime-Shale	
2612	2965	Lime-Shale	
2965	3740	Lime-Shale	
3740	4014	Lime-Shale	
4014	4330	Lime-Shale	
4330	4360	Lime-Shale	Total depth of well 4500'.
4360	4500	Simpson	Plugged well with 118 sxs Common 3% CC 2% Gel as follows: cement plug at 750' with 50 sxs; cement plug at 345' with 40 sxs; bridge plug at 40' with 10 sxs; rathole with 10 sxs; mousehole with 5 sxs; water well with 3 sxs. Job complete at 3:15 p.m. 05-19-82.


STATE OF KANSAS)
) ss.
COUNTY OF PRAIT)

I, the undersigned, being duly sworn on oath, state that the above Driller's Log is true and correct to the best of my knowledge and belief and according to the records of this office.

TEXAS ENERGIES XPLORATION CO., INC.

My Commission Expires:

April 23, 1983



J.R. Belding
R. Belding, Vice-President

Darlene Butts
Darlene Butts
Public