

STATE OF KANSAS
STATE CORPORATION COMMISSION

WELL PLUGGING RECORD

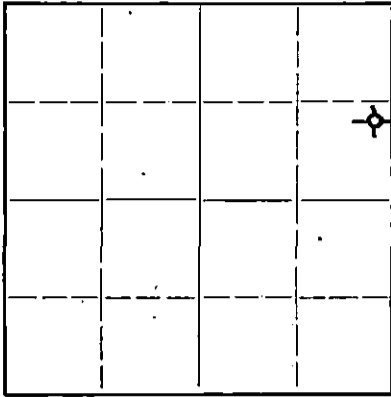
OR

FORMATION PLUGGING RECORD

Strike out upper line
when reporting plug-
ging off formations.

Give All Information Completely
Make Required Affidavit
Mail or Deliver Report to:
Conservation Division
State Corporation Commission
800 Bittling Building
Wichita, Kansas

NORTH



Locate well correctly on above
Section Flat

Pratt County, Sec. 23 Twp. 26 Rge. 14W (E) (W)

Location as "NE 1/4 NW 1/4 SW 1/4" or footage from lines NE SE NE

Lease Owner Bishop Oil Company

Lease Name Hensley #1 Well No.

Office Address 1011 Brown Building, Wichita, Kansas

Character of Well (completed as Oil, Gas or Dry Hole) Dry Hole

Date well completed January 24 19 44

Application for plugging filed January 24 19 44

Application for plugging approved January 24 19 44

Plugging commenced January 24 19 44

Plugging completed January 24 19 44

Reason for abandonment of well or producing formation Dry

If a producing well is abandoned, date of last production 19.

Was permission obtained from the Conservation Division or its agents before plugging was commenced? Yes

Name of Conservation Agent who supervised plugging of this well A. T. Alexander

Producing formation Depth to top Bottom Total Depth of Well 4574 Feet

Show depth and thickness of all water, oil and gas formations.

OIL, GAS OR WATER RECORDS


CASING RECORD

Formation	Content	From	To	Size	Put In	Pulled Out
Clay, sand and shale	Water	0	150	10 5/8	468'	None
Red Beds	"	150	895			
Anhydrite		895	915			
Red Beds, Shale & Shells	Water	915	1400			
Salt Section		1400	1900			
Broken shale, lime & anhydrite		1900	2180			
Fort Riley	Water	2180	2285			
Florence Flint		2285	2320			

See attached log for additional information

Describe in detail the manner in which the well was plugged, indicating where the mud fluid was placed and the method or methods used in introducing it into the hold. If cement or other plugs were used, state the character of same and depth placed, from feet to feet for each plug set.

The hole was filled with heavy mud from 4574 to 300 feet and bridged with wood plugs at 300 feet and cemented to 270 feet and filled with heavy mud to 26 feet and bridged with wood plug at 26 feet and cemented to 6 feet. Surface pipe was then cut off at 6 feet and metal plate welded over top.



(If additional description is necessary, use BACK of this sheet)

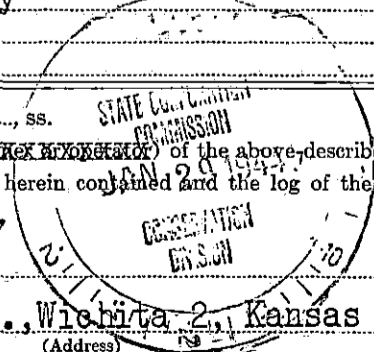
Correspondence regarding this well should be addressed to Bishop Oil Company
Address 1011 Brown Building, Wichita 2, Kansas

STATE OF KANSAS, COUNTY OF SEDGWICK, ss. Carl Todd

(employee of owner) of the above-described well, being first duly sworn on oath, says: That I have knowledge of the facts, statements, and matters herein contained and the log of the above-described well as filed and that the same are true and correct. So help me God.

(Signature) Carl Todd

1011 Brown Bldg., Wichita 2, Kansas (Address)



SUBSCRIBED AND SWORN to before me this 28th day of January 19 44

My commission expires April 25, 1946 Notary Public.

Bishop Oil Company

No. 1 Honsley

NE⁰ SE NE 23 - 26 S - 14 W
Pratt County, Kansas.

Commenced: Dec. 18, 1943.
Completed: Jan. 24, 1944.

Total Depth: 4574'
Contractor: Sharon Drilling Company, Inc.

CASING RECORD:

468' of 10" Surface Casing Cemented with 250 Sacks Cement.

DRILLERS LOG:

Cellar	0' to	10'	Shale	3465'
Clay		20'	Lime	3732'
Sand & Shale		160'	Sand	3740'
Red Bed & Sand		250'	Shale & Lime	3751'
Red Rock & Shells		380'	Sand	3764'
Red Bed		885'	Shale	3795'
Anhydrite		915'	Lime	4157'
Red Bed- Shale & Shells		1085'	Broken Lime & Shale	4185'
Shale & Shells		1360'	Shale	4215'
Shale & Salt		1405'	Lime	4238'
Shale & Shells		1870'	Shale	4290'
Anhydrite		1880'	Cherty Lime	4312'
Anhydrite & Lime		1947'	Lime	4338'
Lime, broken		2284'	Chert	4347'
Florence Flint		2306'	Shale & Sand	4366'
Lime		2345'	Shale	4384'
Broken Lime		2522'	Lime	4392'
Lime		2567'	Lime & Chert	4445'
Broken Lime		2900'	Lime	4470'
Shale & Shells		3020'	Sand & Shale	4477'
Lime		3045'	Shale	4525'
Shale		3070'	Lime	4573'
Broken Lime		3115'	Chert & Lime	4574' T.D.
Lime		3435'		

STATE OF KANSAS,)
COUNTY OF SEDGWICK,) SS.

I hereby certify that the above log, is, to the best of my knowledge and belief, true and correct.

PLUGGING
 FILE 23, 26 (4W)
 BOOK PAGE 106 LINE 11

D. S. Bates

For Sharon Drilling Company, Inc.

Subscribed and sworn to before me a Notary Public in and for the County and State aforesaid, this 27th day of January, 1944.

James M. Hunt
Notary Public.

My Commission expires Sept. 16, 1944.

GEOLOGIC TOPS

Anhydrite	895
Fort Riley	2180
Base Florence Flint	2320
Topeka	3303
Douglas Sand	3730
Brown Lime	3826
Lansing	3850
Base Kansas City	4156

Miss. Chert	4288
Kinderhook Sand	4352-60
Viola Chert	4384
Simpson	4446
Simp. Dolo. Sd.	4462
Arbuckle	4523

