

STATE OF KANSAS
STATE CORPORATION COMMISSION

WELL PLUGGING RECORD

Give All Information Completely
Make Required Affidavit
Mail or Deliver Report to
Conservation Division
State Corporation Comm.
245 North Water
Wichita, KS 67202

Pratt County. Sec. 28 Twp. 26S Rge. 11W E/W
Location as "NE/CNW $\frac{1}{4}$ SW $\frac{1}{4}$ " or footage from lines

C SW NW
Lease Owner Davies & Company, Inc.
Lease Name E. J. Koenemann Well No. 1

Office Address 1304 Philtower Bldg., Tulsa, Okla 74103
Character of Well (Completed as Oil, Gas or Dry Hole)

Dry Hole

Date Well completed June 23, 1977 19
Application for plugging filed June 23, 1977 19
Application for plugging approved June 23, 1977 19
Plugging commenced June 23, 1977 19
Plugging completed June 23, 1977 19

Reason for abandonment of well or producing formation
Dry Hole


If a producing well is abandoned, date of last production
19

Was permission obtained from the Conservation Division or
its agents before plugging was commenced? Yes

Name of Conservation Agent who supervised plugging of this well Metz

Producing formation Depth to top Bottom Total Depth of Well 4292

Show depth and thickness of all water, oil and gas formations.



Locate well correctly on above
Section Plat

OIL, GAS OR WATER RECORDS

CASING RECORD

FORMATION	CONTENT	FROM	TO	SIZE	PUT IN	PULLED OUT
				8 5/8	425	-0-

Describe in detail the manner in which the well was plugged, indicating where the mud fluid was placed and the method or methods used in introducing it into the hold. If cement or other plugs were used, state the character of same and depth placed, from feet to feet for each plug set.

Plugged @ 460' w/40 sx cement, 1/2 sx hulls &
12 sx cement @ 40'.

RECEIVED
JUN 20 1977
Conservation Division
Kansas

(If additional description is necessary, use BACK of this sheet)

Name of Plugging Contractor B & B Drilling, Inc.
515 Union Center, Wichita, Ks. 67202


STATE OF KANSAS COUNTY OF SEDGWICK, ss.
Bill Lahar (employee of owner) or (owner or operator)

of the above-described well, being first duly sworn on oath, says: That I have knowledge of the facts, statements, and matters herein contained and the log of the above-described well as filed and that the same are true and correct. So help me God.

(Signature) Bill Lahar
515 Union Center, Wichita, Kansas
(Address)

SUBSCRIBED AND SWORN TO before me this 27 day of June, 19 77.

My commission expires January 22, 1979



Betty M. Abbott
Notary Public.

June 27, 1977

DRILLERS LOG

#1 E. J. Koenemann
C SW NW
Sec. 28-26S-11W
Pratt County, Kansas

OPERATOR: Davies & Company, Inc.
CONTRACTOR: B & B Drilling, Inc.
COMMENCED: June 12, 1977
COMPLETED: June 23, 1977

8 5/8" @ 425' w/250 sx

0	170	Clay & Sand
170	426	Shale & Shells
426	550	Shale & Salt
550	2125	Shale
2125	2432	Shale & Lime
2432	2550	Lime
2550	2863	Lime & Shale
2863	3115	Lime
3115	3221	Lime & Shale
3221	3475	Lime
3475	3645	Lime & Shale
3645	4292	Lime
4292		RTD

D & A

RECEIVED
STATE COMMISSION ON CONSERVATION
JUN 29 1977
CONSERVATION DIVISION
Wichita, Kansas


We certify that the above and foregoing is a true and correct copy of the log on the #1 E. J. Koenemann located in Pratt County, Kansas.

B & B DRILLING, INC.

Bill Lahar
Bill Lahar

Subscribed and sworn to before me this 27th day of June, 1977.

My Commission Expires
January 1979



Betty M. Abbott
Betty M. Abbott Notary Public