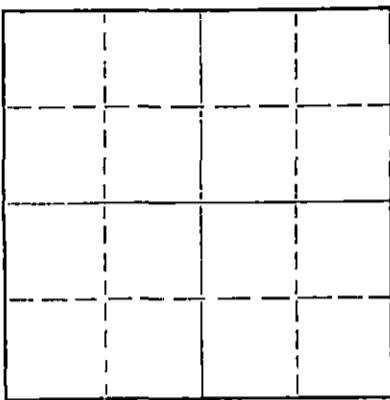


STATE OF KANSAS  
STATE CORPORATION COMMISSION

Form CP-4

Give All Information Completely  
Make Required Affidavit  
Mail or Deliver Report to:  
Conservation Division  
State Corporation Commission  
212 No. Market  
Wichita, Kansas 67202

WELL PLUGGING RECORD



Locate well correctly on above  
Section Plat

PRATT County. Sec 28 Twp. 26 Rge. (E) 11 (W)  
Location as "NE/CNW/SW" or footage from lines c e/2 SW/4 SW/4  
Lease Owner H-30 DRILLING, INC.  
Lease Name SIMON "A" Well No. 1  
Office Address 200 NORTH MAIN - WICHITA, KANSAS  
Character of Well (completed as Oil, Gas or Dry Hole) OIL  
Date well completed \_\_\_\_\_ 19\_\_\_\_  
Application for plugging filed APRIL 13, 19 71  
Application for plugging approved \_\_\_\_\_ 19\_\_\_\_  
Plugging commenced APRIL 15, 19 71  
Plugging completed APRIL 28, 19 71  
Reason for abandonment of well or producing formation DEPLETED

If a producing well is abandoned, date of last production \_\_\_\_\_ 19\_\_\_\_  
Was permission obtained from the Conservation Division or its agents before plugging was commenced? YES

Name of Conservation Agent who supervised plugging of this well G. R. BIBERSTEIN  
Producing formation \_\_\_\_\_ Depth to top \_\_\_\_\_ Bottom \_\_\_\_\_ Total Depth of Well 4290 Feet  
Show depth and thickness of all water, oil and gas formations.

OIL, GAS OR WATER RECORDS

CASING RECORD

FORMATION	CONTENT	FROM	TO	SIZE	PUT IN	PULLED OUT
				8 5/8"	408'	NONE
				5 1/2"	4274'	1265-30'

Describe in detail the manner in which the well was plugged, indicating where the mud fluid was placed and the method or methods used in introducing it into the hole. If cement or other plugs were used, state the character of same and depth placed, from \_\_\_\_\_ feet to \_\_\_\_\_ feet for each plug set.

4290' - 4265' - SAND  
4265' - 4225' - 5 SACKS CEMENT  
4225' - BASE - PUMPED 2 SACKS OF HULLS, 15 SACKS MUD AND 100 SACKS OF CEMENT.

RECEIVED  
STATE CORPORATION COMMISSION  
MAY 6 1971  
CONSERVATION DIVISION  
Wichita, Kansas

(If additional description is necessary, use BACK of this sheet)  
Name of Plugging Contractor SANTA FE PIPE & SUPPLY, INC.  
Address BOX 562 - GREAT BEND, KANSAS

STATE OF KANSAS, COUNTY OF BARTON, ss.  
T. L. NUTT (employee of owner) or (XXXXXX) of the above-described well, being first duly sworn on oath, says: That I have knowledge of the facts, statements, and matters herein contained and the log of the above-described well as filed and that the same are true and correct. So help me God.

(Signature)   
BOX 562 - GREAT BEND, KANSAS (Address)

SUBSCRIBED AND SWORN to before me this 5th day of May, 19 71

Mary M. Guesnier Notary Public.


My commission expires July 31, 1974

**KANSAS GEOLOGICAL SOCIETY  
KANSAS WELL LOG BUREAU - KANSAS WELL SAMPLE BUREAU  
KANSAS GEOLOGICAL SOCIETY BUILDING  
508 EAST MURDOCK - WICHITA, KANSAS**

COMPANY *H-30, Inc et al.*  
FARM *Simon A* NO. 2

SEC. 28 T. 26S. R. 11W  
LOC. C E/2SW SW

TOTAL DEPTH *4290'*  
COMM. *July 24, 1968* COMP. *August 4, 1968*  
SHOT OR TREATED  
CONTRACTOR *H-30, Inc*  
ISSUED

COUNTY *Leath*  
KANSAS  


CASING  
20 10  
15 8-~~8~~ 408' cemented w/ 275 *ss* cement  
12 6  
13 5-1/2" 4274' cemented w/ 100 *ss* cement

ELEVATION *1827 KB*  
PRODUCTION

FIGURES INDICATE BOTTOM OF FORMATIONS

<i>Clay &amp; Sand</i>	<i>165</i>	<i>Cottonwood</i>	<i>2284 - 457</i>
<i>Clay &amp; Shale</i>	<i>275</i>	<i>Base Cottonwood</i>	<i>2326 - 499</i>
<i>Clay, Shale &amp; Red Bed</i>	<i>410</i>	<i>Heebner</i>	<i>3428 - 1601</i>
<i>Red Bed</i>	<i>585</i>	<i>Toronto</i>	<i>3441 - 1614</i>
<i>Shale &amp; Lime streaks</i>	<i>1100</i>	<i>Douglas</i>	<i>3462 - 1635</i>
<i>Salt &amp; Shale</i>	<i>1580</i>	<i>Brown Lime</i>	<i>3610 - 1783</i>
<i>Shale &amp; Lime streaks</i>	<i>1810</i>	<i>Lansing</i>	<i>3626 - 1799</i>
<i>Lime &amp; Shale</i>	<i>2465</i>	<i>Base KC.</i>	<i>3974 - 2147</i>
<i>Shale &amp; Shells</i>	<i>2750</i>	<i>Conglomerate sand</i>	<i>4060 - 2233</i>
<i>Shale &amp; Lime streaks</i>	<i>2915</i>	<i>Mississippi Chert</i>	<i>4064 - 2237</i>
<i>Shale &amp; Lime</i>	<i>3085</i>	<i>Mississippi Lime</i>	<i>4108 - 2281</i>
<i>Lime &amp; Shale</i>	<i>3590</i>	<i>Kindershook Shale</i>	<i>4159 - 2332</i>
<i>Lime</i>	<i>4048</i>	<i>Viola</i>	<i>4270 - 2443</i>
<i>Lime &amp; Chert</i>	<i>4137</i>	<i>Log T. D.</i>	<i>4292 - 2455</i>
<i>Lime</i>	<i>4155</i>	<i>Rotary T. D.</i>	<i>4290 - 2453</i>
<i>Lime &amp; Shale</i>	<i>4270</i>		
<i>Lime</i>	<i>4290</i>		
<i>Rotary T. D.</i>	<i>4290</i>		


RECEIVED  
STATE CORPORATION COMMISSION  
APR 16 1971  
CONSERVATION DIVISION  
Wichita, Kansas

I hereby certify the above and foregoing to be a true and correct log of the above described well as shown by the drilling reports.

H-30, INC.  
*Dean Britting*  
Dean Britting

STATE OF KANSAS  
COUNTY OF SEDGWICK

} SS:



Subscribed and Sworn to before me a Notary Public in and for said County and State this 15th day of April, 1971.

*Elsie Willison*  
Elsie Willison - Notary Public

My Commission Expires:  
June 30, 1974