

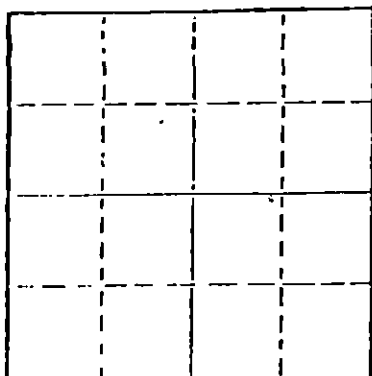
15-151-20411-00-00

STATE OF KANSAS
STATE CORPORATION COMMISSION

WELL PLUGGING RECORD

Give All Information Completely
Make Required Affidavit
Mail or Deliver Report to
Conservation Division
State Corporation Comm.
245 North Water
Wichita, KS 67202

Pratt County, Sec. 3 Twp. 26 Rge. 13W E/W
Location as "NE/CNW $\frac{1}{4}$ SW $\frac{1}{4}$ " or footage from lines _____
1980 F.S.L. 2370 F.E.L.
Lease Owner Frank J. Black
Lease Name Fox Well No. 1
Office Address Box 150 McPherson Kansas 67460
Character of Well (Completed as Oil, Gas or Dry Hole) _____



Locate well correctly on above
Section Plot

Oil
Date Well completed 10/19 1977
Application for plugging filed 6/ 1980
Application for plugging approved 6/ 1980
Plugging commenced 7/23 1980
Plugging completed 7/28 1980
Reason for abandonment of well or producing formation _____

Dry
If a producing well is abandoned, date of last production 5/ 1980
Was permission obtained from the Conservation Division or its agents before plugging was commenced? Yes

Name of Conservation Agent who supervised plugging of this well Bill Owen
Producing formation K. C. Depth to top _____ Bottom _____ Total Depth of Well 4435
Show depth and thickness of all water, oil and gas formations.

OIL, GAS OR WATER RECORDS

CASING RECORD

FORMATION	CONTENT	FROM	TO	SIZE	PUT IN	PULLED OUT
	Surface	0	382	8 5/8		
		0	4434	4 1/2		1976

Describe in detail the manner in which the well was plugged, indicating where the mud fluid was placed and the method or methods used in introducing it into the hold. If cement or other plugs were used, state the character of same and depth placed, from _____ feet to _____ feet for each plug set.

Fill hole w/sand to 4100 and dumped 4 sx. cement

Pumped top with Sun cementing co. 8sx. hulls, 25 sx. jell and 125 sx. 50-50 poz. cement completed under 400 lbs. pres.

(If additional description is necessary, use BACK of this sheet)

Name of Plugging Contractor Nicholas Casing Pulling
Box 373 Geneseo Kansas 67444

STATE OF Kansas COUNTY OF Rice, ss.
Frank J. Black (employee of owner) or (owner or operator)
of the above-described well, being first duly sworn on oath, says: That I have knowledge of the facts, statements, and matters herein contained and the log of the above-described well as filed and that the same are true and correct. So help me God.

(Signature) George A. Nicholas
(Address) _____

SUBSCRIBED AND SWORN TO before me this 29 day of July, 1980

Carolyn Hass
Notary Public.

My commission expires MAY 7 1981



STATE CORPORATION COMMISSION
Wichita, Kansas

S. 3 T. 26 R. 13
Loc. 1980' FSL & 2370' FEL NWc
C E 1/2 SE NW
County Pratt

API No. 15 — 151 — 20,411
County Number

Operator
White & Ellis Drilling, Inc.

Address
Suite 290, 7701 East Kellogg Wichita, Kansas 67207

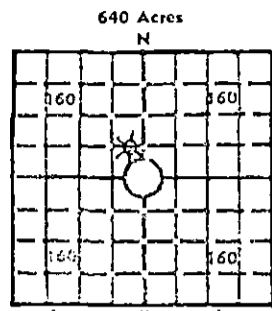
Well No. #1 Lease Name Fox

Footage Location
1980 feet from (N) (S) line 2370 feet from (E) (W) line NW/4

Principal Contractor D.R. LAUCK Geologist AL STUDE

Spud Date 10-16-77 Total Depth 4435 P.B.T.D.

Date Completed 11-19-77 Oil Purchaser



Elev.: Gr. 1932
DF KB 1937

CASING RECORD

Report of all strings set — surface, intermediate, production, etc.

Purpose of string	Size hole drilled	Size casing set (in O.D.)	Weight lbs/ft.	Setting depth	Type cement	Sacks	Type and percent additives
Surface Prot.	12 1/2"	8 7/8"	Unit	382	Common	300	2% CaCl
Production	7 7/8"	4 1/2"	Unit	4434	50 50 poz 1 1/2% pzt	200	75% CRF 3

LINER RECORD

PERFORATION RECORD

Top, ft.	Bottom, ft.	Sacks cement	Shots per ft.	Size & type	Depth interval

TUBING RECORD

Size	Setting depth	Packer set at

ACID, FRACTURE, SHOT, CEMENT SQUEEZE RECORD

Amount and kind of material used	Depth interval treated
750 gal 7 1/2% MCA 20 bbl KCl wtr	4142-52
10,000 # 20-40 sand, 5000 # 10-20 sand 32000 g/1/2	

INITIAL PRODUCTION

Date of first production 11-21-77 Producing method (flowing, pumping, gas lift, etc.) Flowing

RATE OF PRODUCTION PER 24 HOURS
Oil bbls. Gas bbls. Water bbls. Gas-oil ratio CFPB
734 (pitot tube) None

Disposition of gas (vented, used on lease or sold) Sold to Central States Producing interval (s) 4142-52

INI
mil
Dis
is
661

WHITE & ELLIS DRG., INC.
SUITE 290, 7701 E. KELLOGG #1 FOX
WICHITA, KS.
CONTR D.R. LAUCK OIL CO., INC. CTY PRATT

3-27-78

3-26-13W
1980' FNL &
2370' FWL, NW

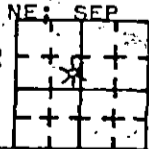
Log shall be trans-
om the Conservation
confidential custody
s, Lawrence, Kansas

C-10-1972

GEOL AL STUDE FIELD WC (1/4 N OF FRISBIE NE; SEP
BY DRY HOLES)
1937 KB CM 10/16/77 CARD ISSUED 3/23/78 OF 280 MCFGPD + WTR
CONG-MISS 4142-52

LOG	TOPS	DEPTH	DATUM
HEEB		3548	-1611
BR LM		3712	-1775
LKC		3744	-1807
CONG-MISS		4135	-2198
VIOLA		4250	-2313
SIMP		4323	-2386
ARB		4410	-2473
RTD		4435	-2498

8-5/8" 382/300sx, 4 1/2" 4434/200sx
NO CORES OR DST'S REPORTED
MICT - CO, PF 4142-52, AC 750, FRAC
2/15,000# SD + 32,000 GW, REC LD &
WELL K.O. FLO 734 MCFGPD (PITOT TUBE)
NW, SI



COMMISSION

JUN 25 1980

CONSERVATION DIVISION
Wichita, Kansas