

STATE OF KANSAS
STATE CORPORATION COMMISSION
200 Colorado Derby Bldg
Wichita, Kansas 67202

Form CP-4
Rev. 12-15-80

WELL PLUGGING RECORD

Give All Information Completely
Make Required Affidavit

COUNTY Pratt SEC. 2 TWP. 26S RGE. 13 E/W
Location as in quarters or footage from lines:

NW NE NE

Lease Owner Wayne E. Walcher

Lease Name Chance Well No. #1

Office Address 701 Bitting Bldg. Wichita, Ks. 67202

Character of Well (Completed as Oil, Gas or Dry Hole): Dry

Date Well Completed 11-4-83

Application for plugging filed 11-4-83

Plugging commenced 11-4-83

Plugging completed 11-4-83

Reason for abandonment of well or producing formation _____

Locate Well
correctly on above
Section Platt.

Was permission obtained from the Conservation Division or it's
Agent's before plugging was commenced? Yes

Name of Conservation Agent who supervised plugging of this well Warren Kirkpatrick

Producing formation _____ Depth to top _____ bottom T.D. 4300'

Show depth and thickness of all water, oil and gas formations.

OIL, GAS OR WATER RECORDS

Casing Record

Formation	Content	From	To	Size	Put in	Pulled Out
				8 5/8"	381'	NONE

Describe in detail the manner in which the well was plugged, indicating where the mud fluid was placed and the method or methods used in introducing it into the hold. If cement or other plugs were used, state the character of same and depth placed, from _____ feet to _____ feet for each plug set.

Mud to 750', Spot 50 sx. cement thru drill pipe.

Mud to 420', Spot 40 sx. cement thru drill pipe.

Mud to 40', Spot 10 sx. cement thru drill pipe.

Spot 15 sx. cement in rathole.

(If additional description is necessary, use BACK of this sheet)

Name of Plugging Contractor White & Ellis Drilling, Inc.

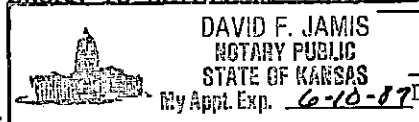
401 E. Douglas, Suite 500, Wichita, Ks. 67202

STATE OF Kansas COUNTY OF Sedgwick, ss.

Ernest Sifford (employee of owner) or (owner or operator) of the above-described well, being first duly sworn on oath, says: That I have knowledge of the facts, statements, and matters herein contained and the log of the above-described well as filed and that the same are true and correct. So help me God.


(Signature) [Signature]
401 E. Douglas #500 Wichita
(Address) Kansas 67202

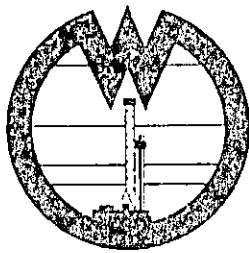
SUBSCRIBED AND SWORN TO before me this 23rd day of November, 1983



David F. Jamis
Notary Public.

My Commission expires:





WHITE

AND ELLIS DRILLING, Inc.

DRILLERS LOG

OPERATOR: Wayne E. Walcher 701 Bitting Bldg. Wichita, Ks. 67202

CONTRACTOR: White & Ellis Drilling, Inc., 401 E. Douglas, Suite 500,
Wichita, Ks. 67202

Lease Name Chance Well No. #1
Sec. 2 T. 26S R. 13W Spot NW NE NE
County Pratt State Kansas Elevation _____

Casing Record:

Surface: 8 5/8" @ 381' with 275 sx. 3%cc
2%gel
Production: _____ @ _____ with _____ sx.

Type Well: D & A Total Depth 4300'

Drilling Commenced 10-28-83 Drilling Completed 11-4-83

Formation	From	To	Tops
Cellar	0	7	
Shale, Lime	7	4300	