

STATE OF KANSAS
STATE CORPORATION COMMISSION

WELL PLUGGING RECORD

OR
FORMATION PLUGGING RECORD

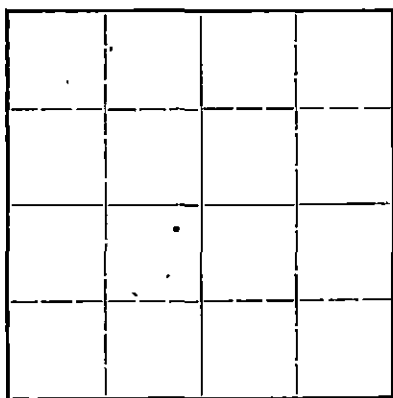
Strike out upper line
when reporting plug-
ging of formations.

Give All Information Completely
Make Required Affidavit
Mail or Deliver Report to:
Conservation Division
State Corporation Commission
800 Bittling Building
Wichita, Kansas

Pratt County. Sec. 2 Twp. 26 Rge. (E) 13 (W)

Location as "NE $\frac{1}{4}$ NW $\frac{1}{4}$ SW $\frac{1}{4}$ " or footage from lines 330' S. & 330' W. of Center
Lease Owner Cities Service Oil Company
Lease Name Long Well No. 1
Office Address Bartlesville, Oklahoma
Character of Well (completed as Oil, Gas or Dry Hole) Dry Hole
Date well completed December 14, 1946
Application for plugging filed December 14, 1946
Application for plugging approved December 14, 1946
Plugging commenced December 14, 1946
Plugging completed December 14, 1946
Reason for abandonment of well or producing formation Dry Hole

NORTH



Locate well correctly on above
Section Flat

If a producing well is abandoned, date of last production 19
Was permission obtained from the Conservation Division or its agents before plugging was com-
menced? Yes

Name of Conservation Agent who supervised plugging of this well H. W. Kerr
Producing formation Arbuckle Depth to top 4360' Bottom 4410' Total Depth of Well 4410 Feet
Show depth and thickness of all water, oil and gas formations.


OIL, GAS OR WATER RECORDS

CASING RECORD

Formation	Content	From	To	Size	Put In	Pulled Out
				8-5/8"	781'	None

Describe in detail the manner in which the well was plugged, indicating where the mud fluid was placed and the method or methods used in introducing it into the hold. If cement or other plugs were used, state the character of same and depth placed, from feet to feet for each plug set.

Heavy mud from 4410' to 300'
Bridge and 15 sacks cement from 300' to 255'
Mud and soil from 255' to 35'
10 sacks cement from 35' to base of cellar.



2 26-13W
87 33

(If additional description is necessary, use BACK of this sheet)

Correspondence regarding this well should be addressed to R. C. Hauber
Address Box 751
Great Bend, Kansas

STATE OF Kansas, COUNTY OF Barton, ss.
V. M. Conover (employee of owner) or (owner or operator)

being first duly sworn on oath, says: That I have knowledge of the facts, statements, and matters herein contained and the log of the above-described well as filed and that the same are true and correct. So help me God.

(Signature) V. M. Conover

Box 751, Great Bend, Kansas (Address)

SUBSCRIBED AND SWORN to before me this 16th day of December, 1946.

W. D. Smith Notary Public.

My commission expires March 12, 1947.

Company Cities Service Oil Co. & Continental Oil Co. Well No. 1 Farm Long
 Location 330' South and 330' West of Center Sec. 2 T. 26 R. 13W
 Elevation 1911 (1908 Gr.) County Pratt State Kansas
 Orig. Comm. November 20, 1946 Contractor Parker Drilling Company
 Orig. Comp. December 14, 1946 Acid None
 T. D. 4410' Initial Prod. Dry Hole - P. & A. 12-14-46.

CASING RECORD:

8-5/8" @ 781' com. with 500 sx bulk com.

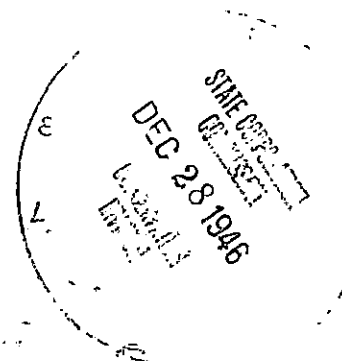
FORMATION RECORD:

shale & sand	0-65
sand & shale	180
red bed & shale	460
red bed	530
red bed & shale	770
anhydrite	800
red bed, shale & shells	1090
shale & shells	1370
salt & shale	1530
shale & shells	1630
sand	1680
shale & shells	1760
sandy lime	2085
lime	2350
shale & lime	2920
lime	3010
shale & lime	3260
broken lime	3390
lime	3470
broken lime	3498
lime	3640
broken lime	3690
lime	3804
lime & chert	3820
lime	4065
lime & shale	4110
shale & shells	4150
broken lime	4177
lime & chert	4183
lime	4192
sand	4205
chert & lime	4220
cherty lime	4252
lime	4300
sand	4322
shale	4360
lime	4410 T. D.

Top Lansing	3721'
Top Viola	4207'
Top Arbuckle	4360'
Penetration	50'
Total Depth	4410'

Drill stem test 3974-89, recovered 75' mud with trace oil, in 30 mins.

SYFO:	500'	0°
	750'	1°
	1000'	0°
	1500'	1°
	2000'	0°
	2500'	0°
	3000'	1°
	3650'	1°



FILE 2 26 13W
 REC. 87 33