

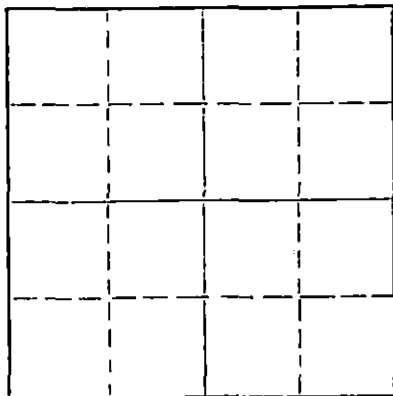
STATE OF KANSAS  
STATE CORPORATION COMMISSION

Form CP-4

Give All Information Completely  
Make Required Affidavit  
Mail or Deliver Report to:  
Conservation Division  
State Corporation Commission  
212 No. Market  
Wichita, Kansas

WELL PLUGGING RECORD

PRATT County, Sec. 2 Twp. 26S Rge. (E) 13 (W)  
Location as "NE/CNW&SW¼" or footage from lines. C S ½ Lot 3  
Lease Owner J. MARK RICHARDSON  
Lease Name WOODS Well No. 1  
Office Address 502 UNION CENTER BLDG., WICHITA, KANSAS  
Character of Well (completed as Oil, Gas or Dry Hole) DRY HOLE  
Date well completed OCT. 18, 1966  
Application for plugging filed OCT. 25, 1966  
Application for plugging approved (BY PHONE) OCT. 18, 1966  
Plugging commenced OCT. 18, 1966  
Plugging completed OCT. 19, 1966  
Reason for abandonment of well or producing formation



Locate well correctly on above  
Section Plot

If a producing well is abandoned, date of last production 19  
Was permission obtained from the Conservation Division or its agents before plugging was commenced? YES

Name of Conservation Agent who supervised plugging of this well A. ELVING  
Producing formation Depth to top Bottom Total Depth of Well 4170 Feet  
Show depth and thickness of all water, oil and gas formations.


OIL, GAS OR WATER RECORDS

CASING RECORD

FORMATION	CONTENT	FROM	TO	SIZE	PUT IN	PULLED OUT
		0	331	8-5/8"	331	NONE

Describe in detail the manner in which the well was plugged, indicating where the mud fluid was placed and the method or methods used in introducing it into the hole. If cement or other plugs were used, state the character of same and depth placed, from feet to feet for each plug set.

FILLED HOLE WITH MUD TO 300 FEET. SET FIRST PLUG AT 300 FEET WITH ½ SACK HULLS AND 25 SACKS CEMENT. FILLED HOLE WITH MUD TO 40 FEET. SET SECOND PLUG AT 40 FEET WITH ½ SACK HULLS AND 10 SACKS CEMENT. PLUGGED RAT HOLE WITH 2 SACKS CEMENT. CEMENTED THROUGH DRILL PIPE. JOB COMPLETE AT 2:30 AM, OCT. 19, 1966.



(If additional description is necessary, use BACK of this sheet)

Name of Plugging Contractor GABBERT-JONES, INC.  
Address 830 SUTTON PLACE, WICHITA, KANSAS 67202

STATE OF KANSAS, COUNTY OF SEDGWICK, ss.  
E. E. HALL (employee of owner) or (owner or operator) of the above-described well, being first duly sworn on oath, says: That I have knowledge of the facts, statements, and matters herein contained and the log of the above-described well as filed and that the same are true and correct. So help me God.

(Signature) [Signature]  
830 SUTTON PLACE, WICHITA, KANSAS 67202 (Address)

SUBSCRIBED AND SWORN to before me this 25 day of OCTOBER, 19 66

My commission expires FEBRUARY 1, 1968  
Barbara J. Layton  
BARBARA J. LAYTON Notary Public.

GABBERT-JONES, INC.  
WICHITA, KANSAS  
DRILLERS' WELL LOG


WOODS #1  
C S/2 Lot 3 Section 2-26S-13W  
Pratt County, Kansas

COMMENCED: October 5, 1966  
COMPLETED: October 19, 1966

OPERATOR - J. Mark Richardson

DEPTH		FORMATION	REMARKS
From	To		
0	200	Sand	
200	265	Red bed	
265	280	Sand	
280	331	Red bed and shale	Ran 12 joints of 8-5/8" casing set @ 331' w/300 sacks cement
331	765	Red bed and shale	
765	790	Anhydrite	
790	1720	Shale	
1720	1920	Lime and shale	
1920	2160	Lime	
2160	2730	Lime and shale	
2730	2930	Shale	
2930	3290	Lime and shale	
3290	3390	Lime	
3390	3580	Lime and shale	
3580	3712	Shale	
3712	4125	Lime	
4125	4135	Chert	
4135	4180	Cherty lime and shale	
4180	4240	Lime and cherty	
4240	4260	Cherty Lime and shale	
4260	4305	Lime	
4305	4342	Cherty Lime	
4342	4470	Lime, shale and chert	
4470	TD		Dry and abandoned

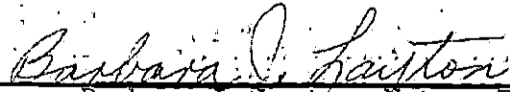
I, E. E. HALL, certify this is a correct copy of the Drillers' Log for the well drilled in the C S/2 Lot 3 Section 2-26S-13W, Pratt County, Kansas, to the best of my knowledge and belief.

  
\_\_\_\_\_  
E. E. HALL

STATE OF KANSAS            )  
                                  ) SS  
COUNTY OF SEDGWICK    )

Before me, the undersigned, a Notary Public within and for said county and state, on this 21st day of October, 1966, personally appeared E. E. Hall, to me personally known to be the identical person who executed the within and foregoing instrument and acknowledged to me that he executed the same as his free and voluntary act and deed for the uses and purposes therein set forth.

IN WITNESS WHEREOF, I have hereunto set my hand and official seal the day and year last above written.

  
\_\_\_\_\_  
Barbara J. Layton, Notary Public

My commission expires February 1, 1968.