

STATE OF KANSAS
STATE CORPORATION COMMISSION

WELL PLUGGING RECORD

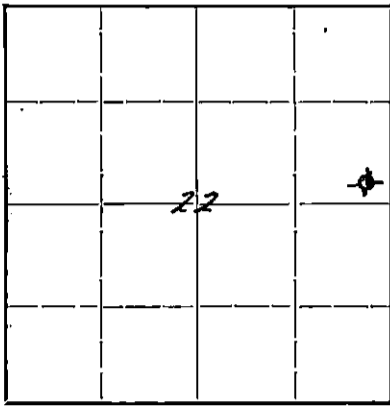
OR

FORMATION PLUGGING RECORD

Strike out upper line
when reporting plug-
ging of formations.

Give All Information Completely
Make Required Affidavit
Mail or Deliver Report to:
Conservation Division
State Corporation Commission
800 Bittling Building
Wichita, Kansas

NORTH



Locate well correctly on above
Section Plat

Pratt County. Sec. 22 Twp. 26 Rge. 11 (E) ~~x~~ (W)
Location as "NE $\frac{1}{4}$ NW $\frac{1}{4}$ SW $\frac{1}{4}$ " or footage from lines. ~~Se- Se-Ne-~~
Lease Owner. Barbara Oil Company
Lease Name. Allmon Well No. 1
Office Address. 33-S-Clark St. Chicago Ill.
Character of Well (completed as Oil, Gas or Dry Hole) Dry Hole
Date, well completed. January 16 1943
Application for plugging filed. January 20th, 1943
Application for plugging approved. January 20th, 1943
Plugging Commenced. January 20th 1943
Plugging Completed. January 23rd, 1943
Reason for abandonment of well or producing formation. Dry Hole, no show of
Oil, or Gas
If a producing well is abandoned, date of last production. 19
Was permission obtained from the Conservation Division or its agents before plugging was com-
menced? Yes

Name of Conservation Agent who supervised plugging of this well. C.T. Alexander
Producing formation. None Depth to top. Bottom. Total Depth of Well. 4485 Feet
Show depth and thickness of all water, oil and gas formations.



OIL, GAS OR WATER RECORDS

CASING RECORD

Formation	Content	From	To	Size	Put In	Pulled Out
Chat	Dry	4050	4090	8 5/8	400	None
Kansas City Line	"	3604	3616	5 1/2 O.D.	4107	2200
" " "	H.F.W.	3645	3665			

Describe in detail the manner in which the well was plugged, indicating where the mud fluid was placed and the method or methods used in introducing it into the hole. If cement or other plugs were used, state the character of same and depth placed, from...feet to...feet for each plug set.

4485--4100 Heavy mud
4170--4107 cement plug- set by Halliburton
4107--3670 heavy mud bucket
3670--3630 cement plug- dump bailer
3630--400 heavy mud
400 --300 cement plug
300-- 100 heavy mud
100 -- 5 cement



(If additional description is necessary, use BACK of this sheet)

Correspondence regarding this well should be addressed to. Barbara Oil Company
Address. Medicine Lodge Kansas

STATE OF KANSAS, COUNTY OF BARBER, ss.
F. R. Rodgers - supt. (employee of owner) or (owner or operator) of the above-described well,
being first duly sworn on oath, says: That I have knowledge of the facts, statements, and matters herein contained and the log of the above-described well as filed and that the same are true and correct. So help me God.


(Signature)

F. R. Rodgers

Medicine Lodge, Kansas
(Address)

January 25th day of January, 1943

Ralph C. Hall
Notary Public.



My commission expires June 26, 1946

Barker #1 (Also known as Allmon #1)

SE NE 22-26-11W
Pratt County, Kansas

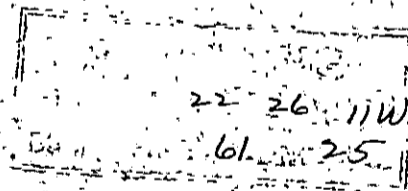
Casing Record

8" 5" <u>Formation</u>	395' Cemented on Bottom <u>Depth</u>
Shale & Sand	200
Shale & Red Rock	670
Gyp Shells & Red Rock	750
Shale and Shells	930
Anhydrate & Shale	980
Shale & Shells	1200
Shale & Salt	1350
Shale & Shells	1545
Lime	1565
Shale & Shells	1640
Anhydrate	1715
Lime Shells & Shale	1775
Lime	1845
Sandy Lime	1905
Lime	1970
Broken Lime	2035
Lime	2065
Lime Broken	2460
Shale & Shells	2710
Shale & Lime	2765
Shale	2790
Lime	2910
Shale & Shells	2950
Lime & Shale	3005
Broken Lime	3045
Shale	3070
Broken Lime	3160
Lime	3190
Lime & Shale	3220
Lime	3455
Shale & Lime	3535
Shale	3617
Lime K. C.	3650
Lime	4000
Shale	4010
Broken Chatty Lime	4025
Lime (Cherty)	4047
Lime Hard	4051
Sandy Lime	4053

Drilled for Barbara Oil Co.
Drilled by S. A. Springer

Drilling Commenced Dec. 6, 1942
Drilling Completed Jan. 3, 1943.

<u>Formation</u>	<u>Depth</u>
Shale & Lime	4060
Chert	4108
Shale	4115 - wh?
Broken Lime	4160
Shale	4315
Lime	4385
Sandy Shale	4400
Sandy Lime	4422
Shale & Lime	4438
Shale & Shells	4450
Broken Lime	4458
Lime	4485
	Total Depth



I, S. A. Springer, certify that the above and within statement is a true and correct record and log of the well drilled on the location above described, to the best of my knowledge and belief.

S. A. Springer

Subscribed and sworn to before me
this 19th day of January, 1943.

Mabel Tally
Notary Public.

My Commission expires Feb. 11, 1946.

