

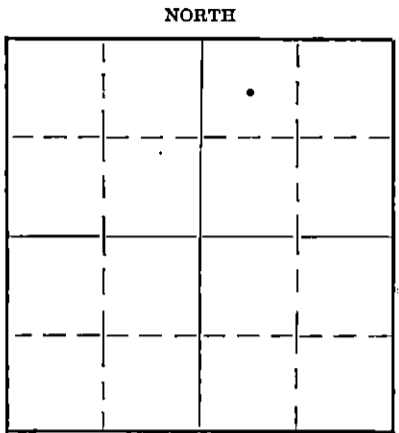
STATE OF KANSAS
STATE CORPORATION COMMISSION

WELL PLUGGING RECORD

Give All Information Completely
Make Required Affidavit
Mail or Deliver Report to:
Conservation Division
State Corporation Commission
800 Bitting Building
Wichita, Kansas

OR
FORMATION PLUGGING RECORD

Strike out upper line
when reporting plug-
ging off formations.



Locate well correctly on above
Section Flat

Pratt County. Sec. 8 Twp. 26S Rge. (E) 13(W)
Location as "NE 1/4 NW 1/4 SW 1/4" or footage from lines Center NW NE 8-26S-13W
Lease Owner Gulf Oil Corporation
Lease Name Gertrude Well No. 1
Office Address P. O. Box 661, Tulsa, Oklahoma
Character of Well (Completed as Oil, Gas or Dry Hole) Dry
Date, well completed June 8, 1943 193
Application for plugging filed June 8, 1943 193
Application for plugging approved June 9, 1943 193
Plugging Commenced June 10, 1943 193
Plugging Completed June 10, 1943 193
Reason for abandonment of well or producing formation Not commercial Producer

If a producing well is abandoned, date of last production 193
Was permission obtained from the Conservation Division or its agents before plugging was com-
menced? Yes

Name of Conservation Agent who supervised plugging of this well Burt Stafford
Producing formation Lansing - KC Line Depth to top 3792 Bottom 4060 Total Depth of Well 4060 Feet.
Show depth and thickness of all water, oil and gas formations.

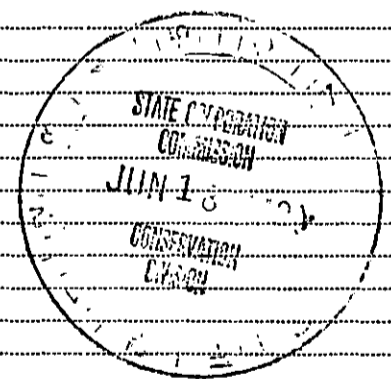

OIL, GAS OR WATER RECORDS

CASING RECORD

Formation	Content	From	To	Size	Put In	Pulled Out
Shale				8-5/8	846'	Left in hole

Describe in detail the manner in which the well was plugged, indicating where the mud fluid was placed and the method or methods used in introducing it into the hole. If cement or other plugs were used, state the character of same and depth placed, from.....feet to.....feet for each plug set.

Mudded hole to 850'. Placed plug and cemented with 15 sx from 850' to 805'. Mudded from 805' to 30'. Cemented from 30' into base of cellar with 10 sx.



(If additional description is necessary, use BACK of this sheet)

Correspondence regarding this well should be addressed to Gulf Oil Corporation
Address P. O. Box 661
Tulsa, Oklahoma

STATE OF Kansas, COUNTY OF Rice, ss. J. A. Bras

(employee of owner) or (owner or operator) of the above-described well,
being first duly sworn on oath, says: That I have knowledge of the facts, statements, and matters herein contained and the log of the above-described well as filed and that the same are true and correct. So help me God.

(Signature) J. A. Bras
Chase, Kansas (Address)

SUBSCRIBED AND SWORN to before me this 15th day of June, 1943

My commission expires May 18, 1946
Notary Public. Virgil C. Stevenson

WELL RECORD

GULF OIL CORP. 9-42

WELL NO. **1** LEASE **Gertrude** COMPANY **Gulf Oil Corporation** A.F.E. **3172**

DATE—DRILLING BEGAN **5-24-43** WELL COMPLETED **6-9-43** FIRST PRODUCTION **---**

SAND RECORD **Lansing-Kansas City Lime 3792'** TOTAL DEPTH **4060'**

INITIAL PRODUCTION **DRY HOLE -- Plugged 6-9-43**

CASING RECORD

SIZE	WEIGHT	THD.	CLASS	MAKE	SET AT DEPTH	SACKS CEMENT	LBS. CAL. CHLO.	PULLED	LEFT IN
------	--------	------	-------	------	--------------	--------------	-----------------	--------	---------

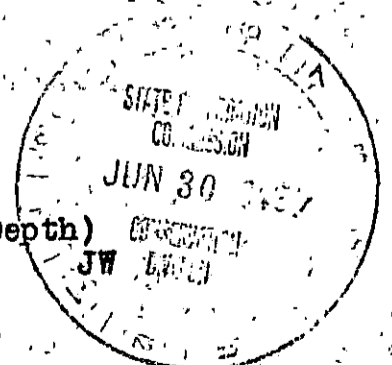
8-5/8" 32 10 B Smls.st. 846' 400 300 - 846'

S— **8** T— **26SR-13W**

Pratt County, Kansas

ELEVATION— **1963' DF**

- 0 - 90' Surface sand
- 400 Red rock & shells
- 513 Shale & sand
- 565 Anhydrite
- 570 Red shale
- 675 Red shale & sand
- 853 Red rock & shells
- 895 Anhydrite
- 1390 Shale and shells
- 1620 Shale and salt
- 1830 Lime and shale
- 1895 Lime
- 2140 Lime and shale
- 2160 Broken lime
- 2180 Lime
- 2235 Lime and shale
- 2280 Sandy lime
- 2305 Lime and shale
- 2355 Sandy lime & shale
- 2720 Lime & shale
- 2902 Shale & shells
- 2985 Lime
- 3156 Shale and lime
- 3230 Broken lime
- 3265 Lime & shale
- 3295 Lime
- 3303 Shale and lime
- 3480 Lime
- 3522 Broken lime.
- 3640 Lime
- 3650 Broken lime
- 3671 Lime
- 3792 Sandy shale
- 3852 Shale
- 3937 Sand
- 4041 Lime
- 4049 Lime & shale
- 4060 Sand and shale. (Total Depth)



PLUGGING
 FILE **8-26-13W**
 BOOK **6-7-8-12**