

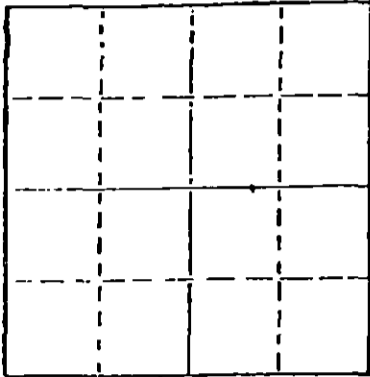
STATE OF KANSAS
STATE CORPORATION COMMISSION

WELL PLUGGING RECORD

Give All Information Completely
Make Required Affidavit
Mail or Deliver Report to
Conservation Division
State Corporation Comm.
245 North Water
Wichita, KS 67202

Stafford County, Sec. 26 Twp. 22S Rge. 14W
Location as "NE/CNW $\frac{1}{4}$ SW $\frac{1}{4}$ " or footage from lines
NE SW NW

Lease Owner Alpine Drilling Co., Inc.
Lease Name Munz Well No. 1
Office Address 200 E. First, Suite 500, Wichita, KS 67202
Character of Well (Completed as Oil, Gas or Dry Hole)



Dry Hole
Date Well completed March 18 19 80
Application for plugging filed March 18 19 80
Application for plugging approved March 18 19 80
Plugging commenced March 18 19 80
Plugging completed March 18 19 80
Reason for abandonment of well or producing formation

If a producing well is abandoned, date of last production 19

Was permission obtained from the Conservation Division or its agents before plugging was commenced? yes

Name of Conservation Agent who supervised plugging of this well Bill Owens, Pratt, Kansas
Producing formation Depth to top Bottom Total Depth of Well 3890

Show depth and thickness of all water, oil and gas formations.

OIL, GAS OR WATER RECORDS

CASING RECORD

FORMATION	CONTENT	FROM	TO	SIZE	PUT IN	PULLED OUT

Describe in detail the manner in which the well was plugged, indicating where the mud fluid was placed and the method or methods used in introducing it into the hold. If cement or other plugs were used, state the character of same and depth placed, from feet to feet for each plug set.


Plugged as follows:

Filled hole w/mud, pumped 25 sx 50/50 pozmix, 4% gel, thru open end drill pipe @ 600', mud to 270', pumped 35 sx thru open end drill pipe, mud to 40', 1/2 sx hulls & wood plug for solid bridge, pumped 10 sx to base of cellar, 5 sx in rathole, 3 sx in water well, complete @ 3:00 p.m. 3-18-80 by Allied.

Witnessed: Bill Owens, State Pluggger - Pratt, Kansas
Gary Bagby, Sterling, Kansas

(If additional description is necessary, use BACK of this sheet)

Name of Plugging Contractor HUSKY DRILLING CO., INC.



STATE OF KANSAS COUNTY OF SEDGWICK

Jon T. Williams, Jr. (employee of owner) or (owner or operator) of the above-described well, being first duly sworn on oath, says: That I have knowledge of the facts, statements, and matters herein contained and the log of the above-described well as filed and that the same are true and correct. So help me God.

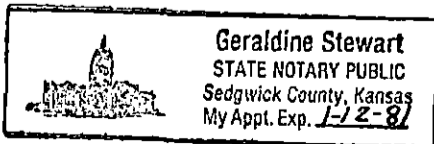
(Signature)

200 E. First, Suite 500, Wichita, KS 67202
(Address)

SUBSCRIBED AND SWORN TO before me this 20th day of March, 19 80

Geraldine Stewart
Geraldine Stewart Notary Public.

My commission expires January 12, 1981





15-185-21018-00-00

200 E. First, Suite 500
~~800 BRYN MAWR~~
Wichita, Kansas 67202
Phone 316 - 263-7904
Mobile Phone 316 - 793-7859 Unit 7070

March 20, 1980

WELL LOG-----Munz No. 1
Located: NE SW NW of Sec. 26-22S-14W, Stafford Co., KS

OWNER: Alpine Drilling Co., Inc.
ROTARY CONTRACTOR: Husky Drilling Co., Inc.

COMMENCED: March 12, 1980
COMPLETED: March 18, 1980

Rotary Total Depth: 3890'

<u>LOG</u>	<u>CASING RECORD</u>
0 - 210 Sand & Clay	Ran 8 jts., 8-5/8", 28#, 8V, Rge 3, used
210 - 280 Shale	csg., tallied 268', set @ 275'KB w/
280 - 365 Sand	225 sx common, 2% gel, 3%cc-circulated
365 - 836 Shale & Red Bed	plug down @ 6:30 p.m. 3-12-80 by
836 - 867 Anhydrite	Allied.
867 - 1750 Shale & shells	
1750 - 3654 Shale & lime	
3654 - 3790 Lime	
3790 - 3860 Lime & Shale & Chert	
3860 - 3890 Lime	Plugged & Abandoned 3-18-80.

RECEIVED
STATE CORPORATION COMMISSION
MAR 21 1980
CONSERVATION DIVISION
Wichita, Kansas