

STATE OF KANSAS  
STATE CORPORATION COMMISSION  
200 Colorado Derby Building  
Wichita, Kansas 67202

WELL PLUGGING RECORD  
K.A.R.-82-3-117

API NUMBER 15-185-22,247-00-00

LEASE NAME Horstman

WELL NUMBER 1

990 Ft. from S Section Line

3630 Ft. from E Section Line

SEC. 26 TWP. 22S RGE. 14 (E) or (W)

COUNTY Stafford

Date Well Completed 7/10/85

Plugging Commenced 7/10/85

Plugging Completed 7/10/85

TYPE OR PRINT  
NOTICE: Fill out completely  
and return to Cons. Div.  
office within 30 days.

LEASE OPERATOR Hi-Pro Explorations, Inc.

ADDRESS Route 1 Box 170, Stafford, KS 67578

PHONE# (316) 234-5507 OPERATORS LICENSE NO. 4425

Character of Well D&A

(Oil, Gas, D&A, SWD, Input, Water Supply Well)

Did you notify the KCC/KDHE Joint District Office prior to plugging this well? Yes

Which KCC/KDHE Joint Office did you notify? 1

Is ACO-1 filed? No If not, is well log attached? Yes

Producing Formation \_\_\_\_\_ Depth to Top \_\_\_\_\_ Bottom \_\_\_\_\_ T.D. \_\_\_\_\_

Show depth and thickness of all water, oil and gas formations.

OIL, GAS OR WATER RECORDS

CASING RECORD

Formation	Content	From	To	Size	Put in	Pulled out
				8-5/8"	308'	-0-

Describe in detail the manner in which the well was plugged, indicating where the mud fluid was placed and the method or methods used in introducing it into the hole. If cement or other plugs were used, state the character of same and depth placed, from feet to feet each set.

Mud laden fluid 3885-840' 15 sks cement in rat hole  
 50 sks cement @ 840' 10 sks cement in mouse hole  
 50 sks cement @ 360'  
 10 sks cement @ 40' w/solid bridge plug

(If additional description is necessary, use BACK of this form.)

Name of Plugging Contractor Emphasis Oil Operations License No. 750

Address Box 506, Russell, KS 67665

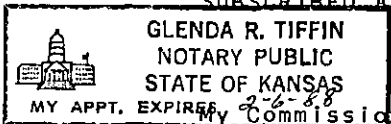
STATE OF KANSAS COUNTY OF RUSSELL, ss.

Kyle B. Branum (Employee of Operator) or (Operator) of above-described well, being first duly sworn on oath, says: That I have knowledge of the facts, statements, and matters herein contained and the log of the above-described well as filed that the same are true and correct, so help me God.

(Signature) [Signature]

(Address) Box 506, Russell, KS 67665

SUBSCRIBED AND SWORN TO before me this 11th day of July, 1985



Glenda R. Tiffin  
Notary Public, Glenda R. Tiffin

RECEIVED  
February 6, 1988.  
STATE CORPORATION COMMISSION

7-19-85  
CONSERVATION DIVISION  
Wichita, Kansas

## EMPHASIS OIL OPERATIONS

P. O. Box 506  
Russell, KS 67665

DRILLERS LOG

OPERATOR: Hi-Pro Explorations, Inc.  
Rt. 1 Box 170  
Stafford, KS 67578

CONTRACTOR: Emphasis Oil Operations  
Box 506  
Russell, KS 67665

LEASE: Horstman WELL #1

LOCATION: NW SE SW  
Section 26-22S-14W  
Stafford County, KS

Rotary Total Depth: 3885'

Elevation: 1935' K.B.

Commenced: 7/1/85

Completed: 7/10/85

Casing: 8-5/8" @ 308' w/175 sks cement

Status: Dry Hole


DEPTHS & FORMATIONS

(All measurements from K.B.)

Top Soil & Sand	30'	Shale	2352'
Sand & Shale	700'	Shale & Lime	3470'
Shale	832'	Lime	3645'
Anhydrite	852'	Lime & Shale	3701'
Shale	1413'	Lime (R.T.D.)	3885'
Shale, Salt & Lime	1800'		

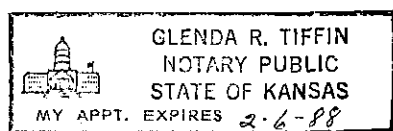
STATE OF KANSAS )  
                          ss  
COUNTY OF RUSSELL)


Kyle B. Branum, of Emphasis Oil Operations, states that the above and foregoing is a true and correct log of the above captioned well, to the best of his knowledge.

  
Kyle B. Branum

Subscribed and sworn to before me this 11th of July, 1985.

My Commission Expires: February 6, 1988.



  
RECEIVED  
STATE COMMISSION  
Glenda R. Tiffin, Notary Public

1111-10  
CONSERVATION DIVISION  
Wichita, Kansas