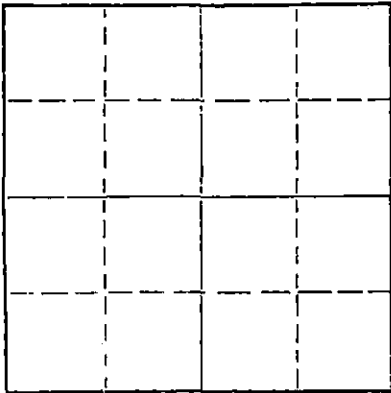


Give All Information Completely
Make Required Affidavit
Mail or Deliver Report to:
Conservation Division
State Corporation Commission
P. O. Box 17027
Wichita, Kansas 67217
NORTH

WELL PLUGGING RECORD



Locate well correctly on above
Section Plat

Barver County. Sec. 5 Twp. 34 Rge. 14 (E) (W) X
Location as "NE/CNW/SW" or footage from lines C SW SE
Lease Owner Specter Pipe & Supply, Inc.
Lease Name Davis Ranch Well No. G-2
Office Address Russell, Kansas
Character of Well (completed as Oil, Gas or Dry Hole) gas
Date well completed 11-13-60 19__
Application for plugging filed June 16, 1973 19__
Application for plugging approved June 19, 1973 19__
Plugging commenced 7-12-73 19__
Plugging completed 7-19-73 19__
Reason for abandonment of well or producing formation failure to produce
profitably
If a producing well is abandoned, date of last production _____ 19__
Was permission obtained from the Conservation Division or its agents before plugging was com-
menced? Yes

Name of Conservation Agent who supervised plugging of this well G. R. Biberstein
Producing formation Mississippi Depth to top 4701 Bottom 4825 Total Depth of Well 4830 Feet
Show depth and thickness of all water, oil and gas formations.

OIL, GAS OR WATER RECORDS

CASING RECORD

FORMATION	CONTENT	FROM	TO	SIZE	PUT IN	PULLED OUT
				13 3/8	200.17	none
				8 5/8	953 ft.	468.90
				5 1/2" OD	4825 ft.	3847.45

Describe in detail the manner in which the well was plugged, indicating where the mud fluid was placed and the method or methods used in introducing it into the hole. If cement or other plugs were used, state the character of same and depth placed, from _____ feet to _____ feet for each plug set.

Made bottom hole plug back with sand to 4800 ft., Mixed and ran 5 sacks cement thru dump bailer.
Mudded hole to 120 ft. -set 20' rock bridge. Filled hole with 5 yards ready-mix concrete to base of cellar.

RECEIVED
STATE CORPORATION COMMISSION
JUL 26 1973
7-26-73
CONSERVATION DIVISION
Wichita, Kansas


(If additional description is necessary, use BACK of this sheet)

Name of Plugging Contractor Southwest Casing Pulling Co.
Address Gt. Bend, Kansas

STATE OF Kansas, COUNTY OF Russell, ss.
Specter Pipe & Supply, Inc. (employee of owner) or (owner or operator) of the above-described well, being first duly sworn on oath, says: That I have knowledge of the facts, statements, and matters herein contained and the log of the above-described well as filed and that the same are true and correct. So help me God.

(Signature) [Signature]
(Address) Russell, Kansas

SUBSCRIBED AND SWORN to before me this 25th day of July, 19 73



Elsie Coady
Notary Public.

15-007-116674-0000
WELL LOG BUREAU—KANSAS GEOLOGICAL SOCIETY
 508 East Murdock, Wichita, Kansas


COPY

Company- **CHAMPLIN OIL & REFINING CO.**
 Farm- **Davis Ranch "G" No. 2**

SEC. 5 T. 34 R. 14W
 APP C SW SE
 105' N & 5' W of C SW SE

Total Depth. **4830'**
 Comm. **10-21-60** Comp. **11-13-60**
 Shot or Treated.
 Contractor. **Armer, Inc.**
 Issued. **2-4-61**

County **Barber**
KANSAS



Elevation. **1672' DF**

Production. **3,120,000 CFG**

CASING:

13 3/8" 200.17' cem w/225 sx.
 8 5/8" 953.00' cem w/100 sx.
 5 1/2" 4825' cem w/50 sx.

Figures Indicate Bottom of Formations.

top soil & red bed	40
red shale & gyp	160
shale & shells	200
red bed, shale & shells	566
shale & shells	1365
shale & shells	1760
shale & lime	3870
sandy shale & lime	3935
lime & shale	4035
lime	4095
lime & shale	4155
lime	4490
cherty lime	4530
lime	4565
lime & shale	4635
lime	4680
lime & shale	4699
lime	4720
cherty lime	4750
Mississippi lime	4780
lime	4790
lime & shale	4820
Mississippi lime	4830
Total Depth	

RECEIVED
 STATE CORPORATION COMMISSION
 JUN 26 1973
 6-26-73
 CONSERVATION DIVISION
 Wichita, Kansas

TOPS:	SAMPLE	ELECTRIC
Heebner	3933	3931
Toronto	3947	3946
Douglas	3971	3968
Lansing	4124	4136
Base Kansas City	4611	4611
Marmaton	4619	4618
Cherokee	4692	4696
Mississippi	4701	4705