

STATE OF KANSAS
STATE CORPORATION COMMISSION

WELL PLUGGING RECORD

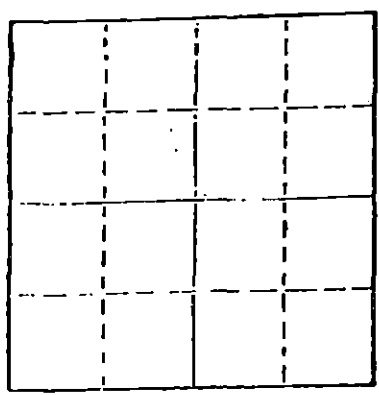
Give All Information Completely
Make Required Affidavit
Mail or Deliver Report to
Conservation Division
State Corporation Comm.
245 North Water
Wichita, KS 67202

Pratt County. Sec. 4 Twp. 27S Rge. 11W E/W
Location as "NE/CNW 1/4 SW 1/4" or footage from lines

C-SE SE
Lease Owner Zorger Petroleum
Lease Name Ricke Well No. 1

Office Address 1010 Douglas Bldg., 104 S. Broadway, Wichita
Character of Well (Completed as Oil, Gas or Dry Hole) KS 67202
Dry Hole

Date Well completed December 28, 1978
Application for plugging filed Verbal Application 19
Application for plugging approved Verbal Approval 19
Plugging commenced December 28, 1978
Plugging completed December 28, 1978
Reason for abandonment of well or producing formation



Locate well correctly on above Section Plot

If a producing well is abandoned, date of last production 19

Was permission obtained from the Conservation Division or its agents before plugging was commenced? Yes

Name of Conservation Agent who supervised plugging of this well Wm. T. Owen
Producing formation Depth to top Bottom Total Depth of Well 4,455'
Show depth and thickness of all water, oil and gas formations.

OIL, GAS OR WATER RECORDS

CASING RECORD

FORMATION	CONTENT	FROM	TO	SIZE	PUT IN	PULLED OUT
				8-5/8"	372'	None

Describe in detail the manner in which the well was plugged, indicating where the mud fluid was placed and the method or methods used in introducing it into the hold. If cement or other plugs were used, state the character of same and depth placed, from feet to feet for each plug set.

Filled hole with heavy rotary mud from 4,455 ft. (rotary total depth) to 600 ft. Set plug at 600 ft. and cemented with 50 sacks cement. Filled hole with heavy rotary mud from 600 ft. to 360 ft. Set plug at 360 ft. and cemented with 40 sacks cement. Filled hole with heavy rotary mud from 360 ft. to 40 ft. Set solid plug at 40 ft. and cemented to cellar with 12 sacks cement, 3 sacks cement in rathole.

Plugging operations accomplished utilizing Allied Oil Well cementing pump truck through 4 1/2 inch drill pipe.

RECEIVED

JAN 10 1979


(If additional description is necessary, use BACK of this sheet)

Name of Plugging Contractor Allied Cementing Co., Inc.
Box 31, Russell, Kansas 67665

CONSERVATION DIVIS.
WICHITA, KANSAS

STATE OF Kansas COUNTY OF Sedgwick, ss.
Dean Britting, Agent (Signature of owner) XXXXXXXXXXXXXXXXXXXX
of the above-described well, being first duly sworn on oath, says: That I have knowledge of the facts, statements, and matters herein contained and the log of the above-described well as filed and that the same are true and correct. So help me God.

(Signature) Dean Britting
200 N. Main, Wichita, Kansas 67202
(Address)



SUBSCRIBED AND SWORN TO before me this 9th day of January, 1979

Elsie Willison - Notary Public.

My commission expires July 25, 1982

KANSAS DRILLERS LOG

COMPANY Zorger Petroleum

SEC. 4 T. 27S R. 11W

FARM Ricke

NO. 1

LOC. C-SE SE

COUNTY Pratt

ROTARY TOTAL DEPTH 4,455'

COMM. December 14, 1978 COMP. December 28, 1978

CONTRACTOR H-30, Inc. (Rig #7)

ISSUED January 9, 1979

CASING

10 3/4"

8 5/8" Set at 372' cemented w/225 sxs cement

ELEVATION 1,799' G.L.

5 1/2"

4 1/2"

FIGURES INDICATE BOTTOM OF FORMATIONS

Sand and Red Bed	375'
Shale and Shells	1,080'
Shale and Lime	1,755'
Lime and Shale	2,578'
Sand	2,602'
Lime and Shale	3,831'
Lime	3,846'
Lime and Shale	4,048'
Lime	4,115'
Lime and Shale	4,148'
Lime	4,355'
Lime and Shale	4,440'
Lime	4,455'
Rotary Total Depth	4,455'

RECEIVED
STATE CORPORATION COMMISSION

JAN 10 1979

CONSERVATION DIVISION
Wichita, Kansas


I hereby certify the above and foregoing to be a true and correct log of the above described well as shown by the drilling reports.

H-30, Inc.

Dean Britting
Dean Britting

State of Kansas }
County of Sedgwick } ss:

Subscribed and Sworn to before me a Notary Public in and for said county and state this 9th day of January, 1979.



Elsie Willison
Elsie Willison - Notary Public

My Commission Expires:

July 25, 1982