

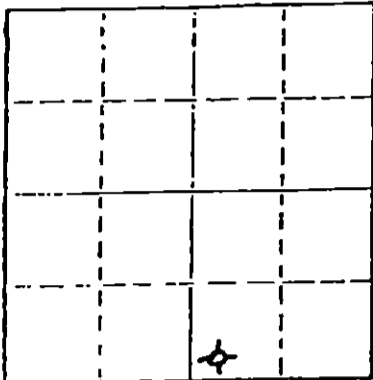
STATE OF KANSAS
STATE CORPORATION COMMISSION

WELL PLUGGING RECORD

Give All Information Completely
Make Required Affidavit
Mail or Deliver Report to
Conservation Division
State Corporation Comm.
245 North Water
Wichita, KS 67202

Pratt County. Sec. 20 Twp. 27 Rge. 11WE/W
Location as "NE/CNW/SW" or footage from lines
SW SW SE

Lease Owner Kansas Oil Corporation
Lease Name Swisher Well No. 2
Office Address 555 N. Woodlawn, Wichita, Kansas 67208
Character of Well (Completed as Oil, Gas or Dry Hole)



Dry Hole
Date Well completed 2-15-80 19
Application for plugging filed 2-15-80 19
Application for plugging approved 2-15-80 19
Plugging commenced 2-15-80 19
Plugging completed 2-15-80 19
Reason for abandonment of well or producing formation

Dry Hole
If a producing well is abandoned, date of last production
N/A 19

Was permission obtained from the Conservation Division or
its agents before plugging was commenced? yes

Name of Conservation Agent who supervised plugging of this well W. T. Owen 2:30 a.m.
Producing formation Depth to top Bottom Total Depth of Well 4450
Show depth and thickness of all water, oil and gas formations.

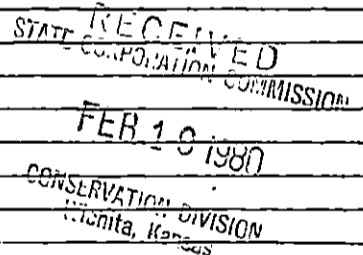
OIL, GAS OR WATER RECORDS

CASING RECORD

FORMATION	CONTENT	FROM	TO	SIZE	PUT IN	PULLED OUT
Sand				8 5/8	367'	none

Describe in detail the manner in which the well was plugged, indicating where the mud fluid was placed and the method or methods used in introducing it into the hold. If cement or other plugs were used, state the character of same and depth placed, from feet to feet for each plug set.

390' 50 sx
40' 10 sx
RH 5 sx
WW 1 sx



(If additional description is necessary, use BACK of this sheet)

Name of Plugging Contractor Service Company

STATE OF Kansas COUNTY OF Sedgwick, ss.
Paul A. Seymour, Jr. (employee of owner) or (owner or operator)
of the above-described well, being first duly sworn on oath, says: That I have knowledge of the facts, statements, and matters herein contained and the log of the above-described well as filed and that the same are true and correct. So help me God.

(Signature) Paul A. Seymour, Jr.
Box 8287, Mungor Station, Wichita, KS
(Address)

SUBSCRIBED AND SWORN TO before me this 15th day of February, 19 80

My commission expires



Ruth M. Bassett
Ruth M. Bassett Notary Public.

BIG SPRINGS DRILLING, INC.

P.O. BOX 8287
MUNGER STATION
WICHITA, KANSAS 67208

SUITE 29 • 400 NORTH WOODLAWN • (316) 681-1732

February 15, 1980

DRILLERS LOG

Re: Swisher # 2
SW SW SE
Sec. 20, Twp 27s, Rq 11W
Pratt County, Kansas

OPERATOR: Kansas Oil Corporation
CONTRACTOR: Big Springs Drilling, Inc.
COMMENCED: 1-31-80
COMPLETED: 2-15-80

Surface Pipe: 367' of 8 5/8" w/300 sx Common 2% gel 3% ccl

0	367	Sand, Shale and Clay
367	1415	Shale and Clay
1415	2560	Shale
2560	3830	Lime and Shale
3830	4450	Lime
4450		RTD

RECEIVED
STATE CORPORATION COMMISSION
FEB 19 1980
CONSERVATION DIVISION
Wichita, Kansas

We certify that the above and foregoing is a true and correct copy of the log on the # 2 Swisher located in Pratt County, Kansas.


BIG SPRINGS DRILLING, INC.

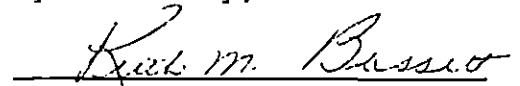

Paul A. Seymour, Jr.

Subscribed and sworn to before me this 15th day of February, 1980.

My Commission Expires:

May 30, 1983




Ruth M. Bassett Notary Public