

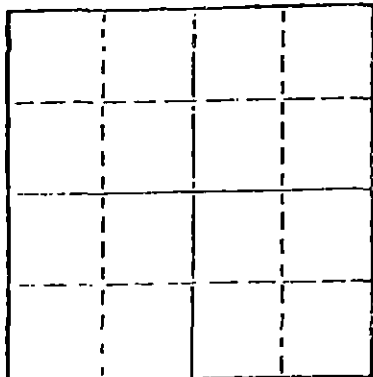
STATE OF KANSAS  
STATE CORPORATION COMMISSION

WELL PLUGGING RECORD

Give All Information Completely  
Make Required Affidavit  
Mail or Deliver Report to  
Conservation Division  
State Corporation Comm.  
245 North Water  
Wichita, KS 67202

Comanche County. Sec. 6 Twp. 35S Rge. 19W E/W  
Location as "NE/CNW $\frac{1}{4}$ SW $\frac{1}{4}$ " or footage from lines  
1980 FNL 660 FWL Sec. 6-35S-19W

Lease Owner Mesa Petroleum Company  
Lease Name Box Ranch Well No. 1-6  
Office Address Six Broadway Executive Park, Okla. City Ok  
Character of Well (Completed as Oil, Gas or Dry Hole) Dry



Locate well correctly on above  
Section Plat

Date Well completed 5-17 1981  
Application for plugging filed 5-16 1981  
Application for plugging approved 5-16 1981  
Plugging commenced 5-17 1981  
Plugging completed 5-17 1981

Reason for abandonment of well or producing formation Dry  
If a producing well is abandoned, date of last production 19

Was permission obtained from the Conservation Division or  
its agents before plugging was commenced? Yes

Name of Conservation Agent who supervised plugging of this well Maurice Leslie  
Producing formation \_\_\_\_\_ Depth to top \_\_\_\_\_ Bottom \_\_\_\_\_ Total Depth of Well 5470  
Show depth and thickness of all water, oil and gas formations.

OIL, GAS OR WATER RECORDS

CASING RECORD

FORMATION	CONTENT	FROM	TO	SIZE	PUT IN	PULLED OUT
		0	72	20	72	
			696	8 5/8		

Describe in detail the manner in which the well was plugged, indicating where the mud fluid  
was placed and the method or methods used in introducing it into the hold. If cement or other  
plugs were used, state the character of same and depth placed, from \_\_\_\_\_ feet to  
\_\_\_\_\_ feet for each plug set.

Plugged:  
40 sacks @ 490  
30 sacks @ 325  
10 sacks @ 40  
10 sacks in rathole; 5 sacks in mousehole  
Cemented by Dowell  
Completed @ 6:45P 5-17-81

RECEIVED  
STATE CORPORATION COMMISSION  
6-10-81  
JUN 10 1981

(If additional description is necessary, use BACK of this sheet)  
Name of Plugging Contractor DaMac Drilling Inc. CONSERVATION DIVISION  
Box 1164, Great Bend, Kansas 67530 Wichita, Kansas

STATE OF Kansas COUNTY OF Barton, ss.  
Martha J. McKown (employee of owner) or (owner or operator)  
of the above-described well, being first duly sworn on oath, says: That I have knowledge of  
the facts, statements, and matters herein contained and the log of the above-described well  
as filed and that the same are true and correct. So help me God.

(Signature) Martha J. McKown  
Box 1164, Great Bend, Kansas 67530  
(Address)

SUBSCRIBED AND SWORN TO before me this 18th day of May, 1981



Vada I. Sullivan  
Notary Public.

My commission expires \_\_\_\_\_

**KANSAS DRILLERS LOG**

S. 6 T. 35S R. 19 <sup>EX</sup><sub>W</sub>

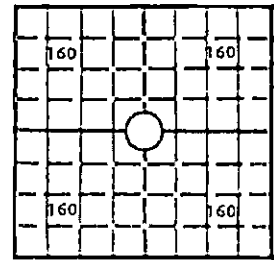
API No. 15 — 033 — 20,432-0000  
 County Number

Loc. C SW NW  
 County Comanche

Operator  
Mesa Petroleum Co.

640 Acres  
 N

Address  
P O Box 18950, Oklahoma City, OK 73154



Well No. 1-6 Lease Name Box Ranch

Footage Location  
1980 feet from (N) <sup>Y</sup> line 660 feet from (W) line

Locate well correctly  
 Elev.: Gr. 1716

Principal Contractor DaMac Drilling Inc. Geologist

Spud Date 5-4-81 Total Depth 5470 P.B.T.D.

Date Completed 5-17-81 Oil Purchaser

DF \_\_\_\_\_ KB 1729

**CASING RECORD**

Report of all strings set — surface, intermediate, production, etc.

Purpose of string	Size hole drilled	Size casing set (in O.D.)	Weight lbs/ft.	Setting depth	Type cement	Sacks	Type and percent additives
Surface	12 1/4	8 5/8	24#	696'	35:65 Poz H	325 150	2% CaCl 3% CaCl

**LINER RECORD**

**PERFORATION RECORD**

Top, ft.	Bottom, ft.	Sacks cement	Shots per ft.	Size & type	Depth interval

**TUBING RECORD**

Size	Setting depth	Packer set at

**ACID, FRACTURE, SHOT, CEMENT SQUEEZE RECORD**

Amount and kind of material used	Depth interval treated

**INITIAL PRODUCTION**

Date of first production \_\_\_\_\_ Producing method (flowing, pumping, gas lift, etc.) \_\_\_\_\_

RATE OF PRODUCTION PER 24 HOURS  
 Oil \_\_\_\_\_ bbls. Gas \_\_\_\_\_ MCF Water \_\_\_\_\_ bbls. CFPB

Disposition of gas (vented, used on lease or sold) \_\_\_\_\_ Producing interval(s) \_\_\_\_\_

RECEIVED  
 STATE CORPORATION COMMISSION  
 JUN 10 1981  
 6-10-81  
 CONSERVATION DIVISION  
 Wichita, Kansas

INSTRUCTIONS: As provided in KCC Rule 82-2-125, within 90 days after completion of a well, one completed copy of this Drillers Log shall be transmitted to the State Geological Survey of Kansas, 4150 Monroe Street, Wichita, Kansas 67209. Copies of this form are available from the Conservation Division, State Corporation Commission, 3830 So. Meridian (P.O. Box 17027), Wichita, Kansas 66217. Phone AC 316-522-2206. If confidential custody is desired, please note Rule 82-2-125. Drillers Logs will be in an open file in the Oil and Gas Division, State Geological Survey of Kansas, Lawrence, Kansas 66044.

15-033-20432-0000

Operator Mesa Petroleum Co. DESIGNATE TYPE OF COMP.: OIL, GAS, DRY HOLE, SWDW, ETC.: DRY HOLE

Well No. 1-6 Lease Name Box Ranch

S 6 T 35SR 19 W

**WELL LOG**


Show all important zones of porosity and contents thereof; cored intervals, and all drill-stem tests, including depth interval tested, cushion used, time tool open, flowing and shut-in pressures, and recoveries.

SHOW GEOLOGICAL MARKERS, LOGS RUN, OR OTHER DESCRIPTIVE INFORMATION.

FORMATION DESCRIPTION, CONTENTS, ETC.	TOP	BOTTOM	NAME	DEPTH
DST #1 5237-5290 30, 60, 60, 120			Heebner	4210
IH FH 2600			Douglas	4300
FF 68-68 wk blow			Lansing	4412
ISI 85			Kansas City	4914
FF 85-85 no blow			Marmaton	4983
FSI 325			Cherokee	5133
FH 2515			Inola	5232
Rec. 140' mud			Mississippi	5288
DST #2 5341-5360 30, 60, 60, 120				
IH 2617				
IF 766-666 st. blow no GTS				
ISI 2302				
FF 700-916 St. blow, no GTS				
FSI 2102				
FH 2568				
Rec. 300' muddy SW, 1750' SW				
DST #3 4776-4900 30, 60, 60, 120				
IH 2302				
FF 66-83 st. blow NGTS				
ISI 1000				
FF 100-130 st. blow				
FSI 1296 still bldg.				
FH 2285				
Rec. 243' mud good test				

RECEIVED  
STATE CORPORATION COMMISSION  
JUN 10 1981  
6-10-81  
CONSERVATION DIVISION  
Wichita, Kansas

USE ADDITIONAL SHEETS, IF NECESSARY, TO COMPLETE WELL RECORD.

Date Received	
	Production Supervisor
	Title
	6-5-81
	Date