

STATE OF KANSAS  
STATE CORPORATION COMMISSION

WELL PLUGGING RECORD

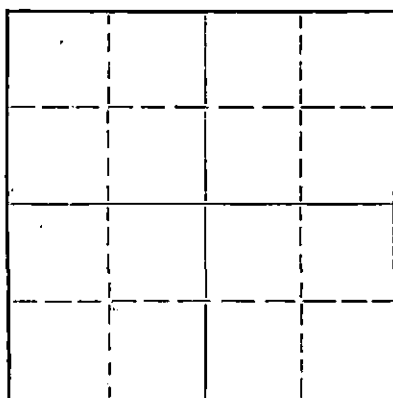
Give All Information Completely  
Make Required Affidavit  
Mail or Deliver Report to:  
Conservation Division  
State Corporation Commission  
212 North Market, Insurance Bldg.  
Wichita, Kansas

Pratt

County. Sec. 1 Twp. 26S Rge. 12 (W)

Location as "NE/CNW&SW" or footage from lines SE SW NE  
Lease Owner Natural Gas and Oil Company  
Lease Name Hartsell Well No. 1  
Office Address P. O. Box 105 - Great Bend, Kansas  
Character of Well (completed as Oil, Gas or Dry Hole) Dry Hole  
Date well completed 2-7-60 19  
Application for plugging filed 2-7-60 Verbal 2-8-60 Written 19  
Application for plugging approved 2-7-60 19  
Plugging commenced 2-7-60 19  
Plugging completed 2-8-60 19  
Reason for abandonment of well or producing formation Dry Hole

NORTH



Locate well correctly on above  
Section Plat

If a producing well is abandoned, date of last production 19  
Was permission obtained from the Conservation Division or its agents before plugging was commenced? Yes

Name of Conservation Agent who supervised plugging of this well Frank Broadfoot  
Producing formation Depth to top Bottom Total Depth of Well 3954 Feet  
Show depth and thickness of all water, oil and gas formations.

OIL, GAS OR WATER RECORDS

CASING RECORD

FORMATION	CONTENT	FROM	TO	SIZE	PUT IN	PULLED OUT
				8 5/8"	326	-0-

Describe in detail the manner in which the well was plugged, indicating where the mud fluid was placed and the method or methods used in introducing it into the hole. If cement or other plugs were used, state the character of same and depth placed, from feet to feet for each plug set.

Mud to 300 feet, plug, 1 sack hulls, 20 sacks cement through drill pipe. Mud to 35 feet, plug, 1 sack hulls, 10 sacks cement.

Job Completed 2:00 A.M. 2-8-60.

RECEIVED  
STATE CORPORATION COMMISSION

FEB 9 1960  
2-9-60  
CONSERVATION DIVISION  
WICHITA, KANSAS

(If additional description is necessary, use BACK of this sheet)

Name of Plugging Contractor S & S Drilling Company  
Address P. O. Box 194 - Great Bend, Kansas

STATE OF KANSAS, COUNTY OF BARTON, ss.  
I, J. B. Steele, Jr. (employee of owner) of the above-described

well, being first duly sworn on oath, says: That I have knowledge of the facts, statements, and matters herein contained and the log of the above-described well as filed and that the same are true and correct. So help me God.

(Signature) J. B. Steele, Jr.  
P. O. Box 105 - Great Bend, Kansas  
(Address)

SUBSCRIBED AND SWORN TO before me this 8th day of February, 1960

Richard R. Brack  
Notary Public.

My commission expires July 27, 1963

WELL LOG  
 Hartzel # 1  
 SE SW NE 1-26S-12W  
Pratt County, Kansas

Elevation 1862 D F  
 Formation Tops:


0 - 40	Clay	Heebner	3441
40 - 120	Sand & Clay	Brown Lime	3599
120 - 200	Sand	Lansing - Kansas City	3623
200 - 326	Shale		
326 - 600	Red Bed		
600 - 740	Shale		
740 - 1640	Shale & Shell		
1640 - 1750	Shale & Lime		
1750 - 2065	Lime & Shale		
2065 - 3623	Shale & Lime		
3623 - 3655	Lime		
3655 - 3695	Lime & Shale		
3695 - 3775	Lime		
3775 - 3885	Lime & Shale		
3885 - 3954	Lime		
3954	Lost circulation @ 3954 RTD		

RECEIVED  
 STATE CORPORATION COMMISSION  
 FEB 16 1960  
 2-16-60  
 CONSERVATION DIVISION  
 Wichita, Kansas


STATE OF KANSAS

COUNTY OF BARTON ss

T. D. Sweetman, partner of S & S Drilling Company, being first duly sworn on oath says: That I have knowledge of the facts, statements and matters herein contained and the log of the above described well as filed and that the same are true and correct.

  
 T. D. Sweetman

Subscribed and sworn before me this 10th day of February, 1960.

  
 Notary Public, Barton County

My Commission expires 4-27-61.

FEB 15 1960