

15-151-2008-0000

STATE OF KANSAS  
STATE CORPORATION COMMISSION

Form CP-4

Give All Information Completely  
Make Required Affidavit  
Mail or Deliver Report to:  
Conservation Division  
State Corporation Commission  
212 No. Market  
Wichita, Kansas

WELL PLUGGING RECORD

Pratt County, Sec. 1 Twp. 26S Rge. 12 (W)

Location as "NE/CNW/SW" or footage from lines 150' So. of NE SE

Lease Owner: Leben Drilling, Inc.

Lease Name: Hoskinson Well No. 3

Office Address: P. O. Box 486, Great Bend, Kansas

Character of Well (completed as Oil, Gas or Dry Hole) Dry Hole

Date well completed February 24 1969

Application for plugging filed March 3 1969

Application for plugging approved \_\_\_\_\_ 19\_\_\_\_

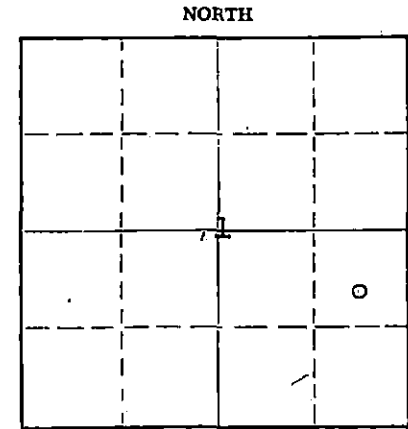
Plugging commenced February 24 1969

Plugging completed same 19\_\_\_\_

Reason for abandonment of well or producing formation Dry Hole

If a producing well is abandoned, date of last production \_\_\_\_\_ 19\_\_\_\_

Was permission obtained from the Conservation Division or its agents before plugging was commenced? yes



Locate well correctly on above Section Plat

Name of Conservation Agent who supervised plugging of this well Ralph J. Warren

Producing formation \_\_\_\_\_ Depth to top \_\_\_\_\_ Bottom \_\_\_\_\_ Total Depth of Well \_\_\_\_\_ Feet

Show depth and thickness of all water, oil and gas formations.

OIL, GAS OR WATER RECORDS

CASING RECORD

FORMATION	CONTENT	FROM	TO	SIZE	PUT IN	PULLED OUT

Describe in detail the manner in which the well was plugged, indicating where the mud fluid was placed and the method or methods used in introducing it into the hole. If cement or other plugs were used, state the character of same and depth placed, from \_\_\_\_\_ feet to \_\_\_\_\_ feet for each plug set.

Wood plug at 300', 1/2 sack hulls and 25 sacks cement.  
Mud to 40', wood plug, bridge and 10 sacks cement.  
2 sacks cement in rat hole.

RECEIVED  
STATE CORPORATION COMMISSION  
APR 15 1969  
CONSERVATION DIVISION  
Wichita, Kansas

(If additional description is necessary, use BACK of this sheet)

Name of Plugging Contractor Aspen Drilling Co.


Address P. O. Box 783, Great Bend, Kansas

STATE OF Kansas, COUNTY OF Barton, ss.

William S. Schachle (employee of owner) or (owner or operator) of the above-described well, being first duly sworn on oath, says: That I have knowledge of the facts, statements, and matters herein contained and the log of the above-described well as filed and that the same are true and correct. So help me God.

(Signature) William S. Schachle  
William S. Schachle  
P. O. Box 783, Great Bend, Kansas  
(Address)

SUBSCRIBED AND SWORN to before me this 3rd day of March, 19 69



Theora Holleman  
Theora Holleman Notary Public.

April 18, 1972

DRILLERS LOG

COMPANY:	Leben Drilling, Inc.
CONTRACTOR:	Aspen Drilling Co.
LEASE NAME:	Hoskinson #3
LOCATION:	150' So. of NE SE Sec. 1-T26S-R12W Pratt County, Kansas
ELEVATION:	1875' KB
SURFACE CASING:	12 jts. (234') 8 5/8"
COMMENCED:	2-13-69
COMPLETED:	2-24-69
ROTARY TOTAL DEPTH:	4230'

<u>FORMATION</u>	<u>DEPTH</u>	
Shale & Sand	234	Ran 12 jts. (234') 8 5/8"
Shale-Red Bed-Sand	580	cemented with 260 sacks at
Shale & Shells	858	232'.
Anhydrite	903	
Shale	1700	DST #1, 4005-4025'
Lime & Shale	1800	
Shale & Lime	1914	Ran electric log.
Lime & shale	2310	
Shale & Lime	2485	D & A
Shale	3170	
Shale & Chalky Lime	3470	
Shale & Lime	3665	
Lime & Shale	3705	
Lime	4190	
Lime & Shale	4230	
RTD	4230	

RECEIVED  
STATE CORPORATION COMMISSION  
4-15-69  
APR 15 1969  
CONSERVATION DIVISION  
Wichita, Kansas


AFFIDAVIT

STATE OF KANSAS            )  
  ) ss:  
COUNTY OF BARTON        )

The undersigned, being duly sworn on oath, states that the above statement and log are a true and correct record and log of the well drilled at the location above described.

William S. Schachle  
William S. Schachle, Affiant

described and sworn to before me this 3rd day of March, 1969.



Theora Holleman  
Theora Holleman, Notary Public

My commission expires: April 18, 1972