

15-151-20094-0000

STATE OF KANSAS
STATE CORPORATION COMMISSION

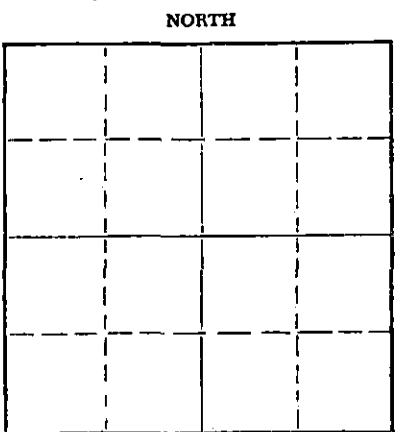
Form CP-4

Give All Information Completely
Make Required Affidavit
Mail or Deliver Report to:
Conservation Division
State Corporation Commission
212 No. Market
Wichita, Kansas

WELL PLUGGING RECORD

Pratt County, Sec. 6 Twp. 26S Rge. 12 (E) (W)

Location as "NE/CNW&SW" or footage from lines. NE/corner Lot 1
Lease Owner Bowers Drilling Company, Inc.
Lease Name Copenhaver Well No. 1
Office Address 1434 Wichita Plaza
Character of Well (completed as Oil, Gas or Dry Hole) Dry Hole
Date well completed October 12 19 68
Application for plugging filed November 25 19 68
Application for plugging approved October 12 19 68
Plugging commenced October 12 19 68
Plugging completed October 12 19 68
Reason for abandonment of well or producing formation Dry Hole



Locate well correctly on above Section Plot

If a producing well is abandoned, date of last production 19
Was permission obtained from the Conservation Division or its agents before plugging was commenced? Yes, verbally


Name of Conservation Agent who supervised plugging of this well
Producing formation Depth to top Bottom Total Depth of Well 769 Feet
Show depth and thickness of all water, oil and gas formations.

OIL, GAS OR WATER RECORDS

CASING RECORD


FORMATION	CONTENT	FROM	TO	SIZE	PUT IN	PULLED OUT

Describe in detail the manner in which the well was plugged, indicating where the mud fluid was placed and the method or methods used in introducing it into the hole. If cement or other plugs were used, state the character of same and depth placed, from feet to feet for each plug set.
Filled with heavy mud to 600'
Set plug at 600' with 40 sacks cement
Filled with heavy mud to 225'
Set second plug at 225' w/140 sacks cement to surface



(If additional description is necessary, use BACK of this sheet)
Name of Plugging Contractor Bowers Drilling Company, Inc.
Address 1434 Wichita Plaza

STATE OF KANSAS COUNTY OF SEDGWICK, ss.
Emil E. Bowers (employee of owner) or (owner or operator) of the above-described well, being first duly sworn on oath, says: That I have knowledge of the facts, statements, and matters herein contained and the log of the above-described well as filed and that the same are true and correct. So help me God.



(Signature) Emil E. Bowers
1434 Wichita Plaza
(Address)

SUBSCRIBED AND SWORN TO before me this 26th day of November, 19 68
Elaine Raebchenberger Notary Public.
My commission expires November 16, 1971

WELL LOG

COMPANY: Bowers Drilling Company, Inc.
 CONTRACTOR: Bowers Drilling Company, Inc.
 FARM: Copenhaver #1
 LOCATION: NE Corner Lot 1, Section 6-26S-12W
 Pratt County, Kansas
 COMMENCED: October 11, 1968
 COMPLETED: October 12, 1968

0 - 181 Sand, shell
 181 - 714 Redbed and gyp
 714 - 743 Anhydrite
 743 - 769 Shale and shells
 769 T. D.

RECEIVED
 STATE CORPORATION COMMISSION
 12-2-68
 DEC 2 1968
 CONSERVATION DIVISION
 Wichita, Kansas

SAMPLE TOPS:

Anhydrite 718

STATE OF KANSAS)
) SS
 COUNTY OF SEDGWICK)

I, Emil E. Bowers, do hereby certify that the above and foregoing is a true and correct copy of the log of the Copenhaver #1 located NE Corner Lot 1, Section 6-26S-12W, Pratt County, Kansas, as reflected by the files of Bowers Drilling Company, Inc.

Emil E. Bowers
 Emil E. Bowers

Subscribed and sworn to before me, a Notary Public, in and for the State of Kansas, this 26th day of November, 1968.

Elaine Richberger

My commission expires November 16, 1971.

