

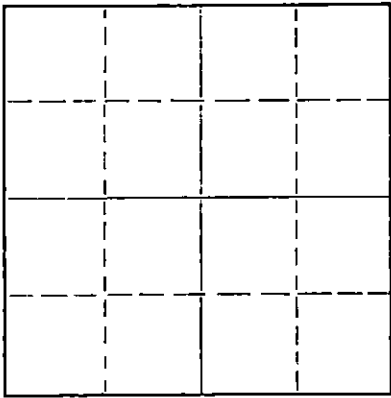
STATE OF KANSAS
STATE CORPORATION COMMISSION

WELL PLUGGING RECORD

Give All Information Completely
Make Required Affidavit
Mail or Deliver Report to:
Conservation Division
State Corporation Commission
212 No. Market
Wichita, Kansas

Pratt County, Sec. 5 Twp. 26S Rge. 12W (E) (W)

Location as "NE/CNW/SW" or footage from lines C N/2 Lot 4
Lease Owner Bowers Drilling Co., Inc.
Lease Name Holland Well No. 1
Office Address 1434 Wichita Plaza, Wichita, Kansas 67202
Character of Well (completed as Oil, Gas or Dry Hole) Dry Hole
Date well completed July 4 19 68
Application for plugging filed July 9 19 68
Application for plugging approved July 4 19 68
Plugging commenced July 4 19 68
Plugging completed July 4 19 68
Reason for abandonment of well or producing formation Dry Hole



Locate well correctly on above Section Plat

If a producing well is abandoned, date of last production 19
Was permission obtained from the Conservation Division or its agents before plugging was commenced? Yes, verbally

Name of Conservation Agent who supervised plugging of this well
Producing formation Depth to top Bottom Total Depth of Well 4077 Feet
Show depth and thickness of all water, oil and gas formations.

OIL, GAS OR WATER RECORDS

CASING RECORD

FORMATION	CONTENT	FROM	TO	SIZE	PUT IN	PULLED OUT
				8-5/8"	343'	None

Describe in detail the manner in which the well was plugged, indicating where the mud fluid was placed and the method or methods used in introducing it into the hole. If cement or other plugs were used, state the character of same and depth placed, from feet to feet for each plug set.

Mud to 300'
Plug & 25 sacks cement
Mud to 40'
Plug & 10 sacks cement
2 sacks cement in rathole.

RECEIVED
STATE CORPORATION COMMISSION
7-12-68
JUL 12 1968
CONSERVATION DIVISION
Wichita, Kansas

(If additional description is necessary, use BACK of this sheet)

Name of Plugging Contractor Bowers Drilling Company, Inc.
Address 1434 Wichita Plaza, Wichita, Kansas 67202


STATE OF Kansas, COUNTY OF Sedgwick, ss.
Emil E. Bowers (employer or owner) of the above-described well, being first duly sworn on oath, says: That I have knowledge of the facts, statements, and matters herein contained and the log of the above-described well as filed and that the same are true and correct. So help me God.

(Signature) Emil E. Bowers
1434 Wichita Plaza, Wichita, Kansas
(Address)

SUBSCRIBED AND SWORN to before me this 9th day of July, 1968

Elaine Reichenberger
Notary Public.

November 16, 1971.



WELL LOG

COMPANY: Bowers Drilling Company, Inc.
 CONTRACTOR: Bowers Drilling Company, Inc.
 FARM: #1 Holland
 LOCATION: C N/2 Lot 4 Sec. 5-26S-12W
 Pratt County, Kansas
 COMMENCED: 6-27-68
 COMPLETED: 7-4-68
 ELEVATION: 1888 Kelly Bushing

0 - 346 Sand, rock, redbed 8-5/8" casing set at 343' W/300 sacks
 346 - 530 Shale
 530 - 1030 Shale & Redbed
 1030 - 3687 Lime & Shale
 3687 - 3830 Lime
 3830 - 3982 Lime & Shale
 3982 - 4077 Lime
 4077 - T.D. D & A

SAMPLE TOPS


Heebner 3449 (-1561)
 Toronto 3470 (-1582)
 Douglas 3489 (-1601)
 Douglas Sand 3520 (-1632)
 Brown Lime 3616 (-1728)
 Lansing 3638 (-1750)
 B/Kansas City 3948 (-2060)
 Marmaton 3967 (-2079)
 Mississippian 4043 (-2155)
 RTD 4077 (-2189)

RECEIVED
 STATE CORPORATION COMMISSION
 7-12-68
 JUL 12 1968
 CONSERVATION DIVISION
 Wichita, Kansas

STATE OF KANSAS)
) SS
 COUNTY OF SEDGWICK)

I, Emil E. Bowers, do hereby certify that the above and foregoing is a true and correct copy of the log of the Holland #1 located C N/2 Lot 4 Section 5-26S-12W Pratt County, Kansas, as reflected by the files of Bowers Drilling Company, Inc.

Emil E. Bowers



Subscribed and sworn to before me, a Notary Public, in and for the State of Kansas this 12th day of July, 1968.

Elaine Reichenberger
 Elaine Reichenberger, Notary Public

My Commission expires November 16, 1971.