

STATE OF KANSAS
STATE CORPORATION COMMISSION

WELL PLUGGING RECORD

Give All Information Completely
Make Required Affidavit
Mail or Deliver Report to
Conservation Division
State Corporation Comm.
245 North Water
Wichita, KS 67202

Pratt County, Sec. 7 Twp. 26S Rge. 12W E/W
Location as "NE/CNW $\frac{1}{4}$ SW $\frac{1}{4}$ " or footage from lines
SE SE

Lease Owner Lexicon Resources Corp.
Lease Name Schiewe Well No. 44-71
Office Address First of Denver Plaze, Suite 2110
Character of Well (Completed as Oil, Gas or Dry Hole) Dry

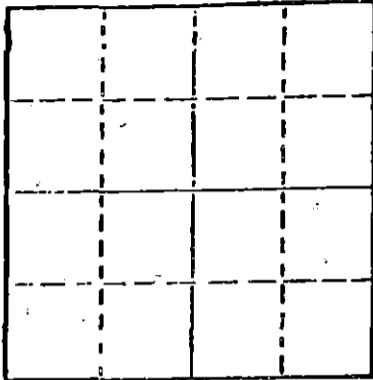
Date Well completed 12-18 1980
Application for plugging filed 12-17 1980
Application for plugging approved 12-17 1980
Plugging commenced 12-18 1980
Plugging completed 12-18 1980
Reason for abandonment of well or producing formation Dry

If a producing well is abandoned, date of last production 19

Was permission obtained from the Conservation Division or its agents before plugging was commenced? Yes

Name of Conservation Agent who supervised plugging of this well Duane Rankin
Producing formation Depth to top Bottom Total Depth of Well 4420

Show depth and thickness of all water, oil and gas formations.



Locate well correctly on above Section Plat

OIL, GAS OR WATER RECORDS

CASING RECORD

FORMATION	CONTENT	FROM	TO	SIZE	PUT IN	PULLED OUT
		0	369	8 5/8		

Describe in detail the manner in which the well was plugged, indicating where the mud fluid was placed and the method or methods used in introducing it into the hold. If cement or other plugs were used, state the character of same and depth placed, from feet to feet for each plug set. Plugged:

- 50 sacks @ 390
- 10 sacks @ 40
- 10 sacks in rathole; 5 sacks in mousehole

(If additional description is necessary, use BACK of this sheet)

Name of Plugging Contractor DaMac Drilling Inc.
Box 1164, Great Bend, Kansas 67530

STATE OF Kansas COUNTY OF Barton ss.


Martha J. McKown (employee of owner) or (owner or operator) of the above-described well, being first duly sworn on oath, says: That I have knowledge of the facts, statements, and matters herein contained and the log of the above-described well as filed and that the same are true and correct. So help me God.

(Signature) Martha J. McKown
Box 1164, Great Bend, Ks. 67530 (Address)

SUBSCRIBED AND SWORN TO before me this 19th day of Dec. 1980

Vada I. Sullivan Notary Public

My commission expires



STATE CORPORATION COMMISSION

FEB - 9 1981
2-9-81
CONSERVATION DIVISION
Wichita, Kansas

15-151-20835-0000

WELL LOG

COMPANY Lexicon Resources Corporation

SEC. 7 T. 26S R. 12W

FARM Schiewe NO. 44-7

LOC. SE SE

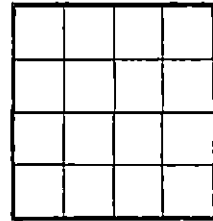
TOTAL DEPTH 4420'

COUNTY Pratt

COMM. 12-11-80 COMP. 12-18-80

CONTRACTOR DaMac Drilling Inc.

CASING 8 5/8 set @ 369'



ELEVATION

PRODUCTION P&A

FIGURES INDICATE BOTTOM OF FORMATIONS

Surface Sand	0	250
Sand, RedBed	250	372
RedBed, SHale	372	1075
Lime, Shale	1075	4420

State of Kansas
County of Barton } SS

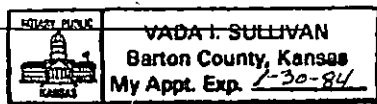
I, Martha J. McKown of DaMac Drilling Inc.

upon oath state the above and foregoing is a true and correct copy of the log of the Schiewe 44-7 well.

Martha J. McKown

Subscribed and sworn to before me this 19th day of December 19 80

My Commission Expires:



Vada I. Sullivan
NOTARY PUBLIC

FEB 7 9 1981
CONSERVATION DIVISION
Wichita, Kansas