

STATE OF KANSAS
STATE CORPORATION COMMISSION

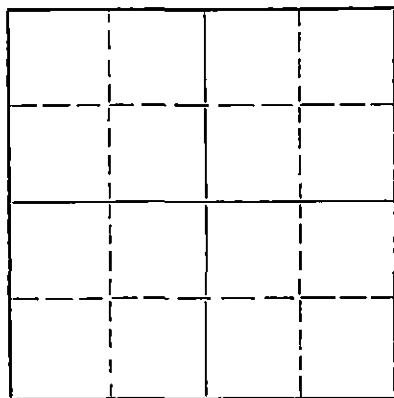
WELL PLUGGING RECORD

Give All Information Completely
Make Required Affidavit
Mail or Deliver Report to:
Conservation Division
State Corporation Commission
800 Bittling Building
Wichita, Kansas

Pratt County. Sec. 26 Twp. 26 Rge. (E) 15 (W)

Location as "NE/CNW%SW%" or footage from lines SW SE NW
Lease Owner Strata Drilling, Inc. & etal
Lease Name Curtis Well No. 3
Office Address P. O. Box 355, Great Bend, Kansas
Character of Well (completed as Oil, Gas or Dry Hole) Dry Hole
Date well completed June 3 19 63
Application for plugging filed June 3 19 63
Application for plugging approved June 3 19 63
Plugging commenced June 3 19 63
Plugging completed June 3 19 63
Reason for abandonment of well or producing formation Dry Hole

NORTH



Locate well correctly on above
Section Plat

If a producing well is abandoned, date of last production _____ 19____
Was permission obtained from the Conservation Division or its agents before plugging was commenced? Yes

Name of Conservation Agent who supervised plugging of this well Archie Elving, Pratt, Kansas
Producing formation _____ Depth to top _____ Bottom _____ Total Depth of Well 4657 Feet
Show depth and thickness of all water, oil and gas formations.

OIL, GAS OR WATER RECORDS

CASING RECORD

FORMATION	CONTENT	FROM	TO	SIZE	PUT IN	PULLED OUT
	Surface					
	Casing	0	400'	13-3/8"		

Describe in detail the manner in which the well was plugged, indicating where the mud fluid was placed and the method or methods used in introducing it into the hole. If cement or other plugs were used, state the character of same and depth placed, from _____ feet to _____ feet for each plug set.

Hole plugged as follows: Plugged at 240' with 30 sacks of cement and 1/4 sack of hulls and mud to 40'; plugged with 18 sacks of cement and 1/4 sack of hulls. Cement rathole with 2 sacks of cement. Completed June 3, 1963.

RECEIVED
STATE CORPORATION COMMISSION

JUN 7 1963

CONSERVATION DIVISION
Wichita, Kansas

(If additional description is necessary, use BACK of this sheet)

Name of Plugging Contractor Strata Drilling, Inc.
Address P. O. Box 355, Great Bend, Kansas

STATE OF KANSAS COUNTY OF BARTON, ss.
Jim B. McWilliams (employed by or (owner or operator) of the above-described well, being first duly sworn on oath, says: That I have knowledge of the facts, statements, and matters herein contained and the log of the above-described well as filed and that the same are true and correct. So help me God.

(Signature) Jim B. McWilliams
Jim B. McWilliams
Box 355, Great Bend, Kansas
(Address)

SUBSCRIBED AND SWORN TO before me this 6th day of June, 19 63

My commission expires December 14, 1965

Elaine H. Taylor
Elaine H. Taylor Notary Public.

INVOICED

DATE _____

INV. NO. _____

D R I L L E R S L O G

#3 Curtis

CASING: 400' of new 13- 3/8" surface casing.	COMPANY: Strata Drilling, Inc. & etal	DESCRIPTION: SW SE NW Section 26-26S-15W Pratt County, Kansas
TOTAL DEPTH: 4657'	CONTRACTOR: Strata Drilling, Inc.	ELEVATION: 2044' RB
	COMMENCED: May 21, 1963	
	COMPLETED: June 3, 1963	


D. & A.

<u>FORMATION</u>	<u>FROM</u>	<u>TO</u>	<u>REMARKS</u>	
Sand	0	190	Ran 400' of new 13-3/8" surface casing; cemented with 275 sacks of regular cement, 5% gel and 2% C. C., 150 sacks of regular cement, 2% gel and 2% C. C.. Plug down at 7:45 A. M. May 22, 1963. Circ. cement.	
Shale & Red Bed	190	993		
Anhydrite	993	1010		
Shale & Shells	1010	1425		
Shale & Lime	1425	2200		
Lime	2200	2400		
Lime	2400	2555		
Lime & Shale	2555	3455		
Lime	3455	3573		
Lime & Shale	3573	3728		
Shale	3728	3860		Ran nine drill stem tests.
Lime	3860	4210		
Shale & Lime	4210	4255		
Lime	4255	4310		
Lime & Chert	4310	4326		
Shale	4326	4362		
Lime	4362	4395		
Lime & Shale	4395	4411		
Lime & Chert	4411	4437		
Chert Shale	4437	4475		
Lime & Chert	4475	4547	Ran Welex log.	
Sandy Shale	4547	4560		
Sand	4560	4585		
Sand & Shale	4585	4601		
Shale	4601	4634	D. & A.	
Lime	4634	4657		
Rotary Total Depth	4657'		Hole plugged as follows: Plugged at 240' with 30 sacks of cement and 1/4 sack of hulls and mud to 40'; plugged with 18 sacks of cement and 1/4 sack of hulls. Cement rathole with 2 sacks of cement. Job completed June 3, 1963.	

STATE OF KANSAS)
) ss:
COUNTY OF BARTON)

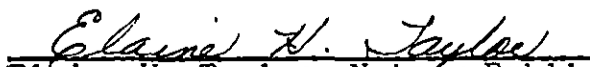
I certify that this is a true and correct copy of the above log to the best of my knowledge.

STRATA DRILLING, INC.


Jim B. McWilliams, Secy-Treas.

Subscribed and sworn to before me this 6th day of June, 1963.

My Commission Expires:
December 14, 1965


Elaine H. Taylor, Notary Public