

STATE OF KANSAS
STATE CORPORATION COMMISSION

WELL PLUGGING RECORD

Give All Information Completely
Make Required Affidavit
Mail or Deliver Report to:
Conservation Division
State Corporation Commission
800 Bitting Building
Wichita, Kansas

Pratt

County, Sec. 31 Twp. 26 Rge. 15 (E) (W)

Location as "NE/CNW/SW" or footage from lines SE NE SW

Lease Owner Mull Drilling Co., Inc.
Lease Name Tatlock G Well No. 1

Office Address _____

Character of Well (completed as Oil, Gas or Dry Hole) Dry Hole

Date well completed 6-8-58 19

Application for plugging filed 6-8-58 19

Application for plugging approved 6-8-58 19

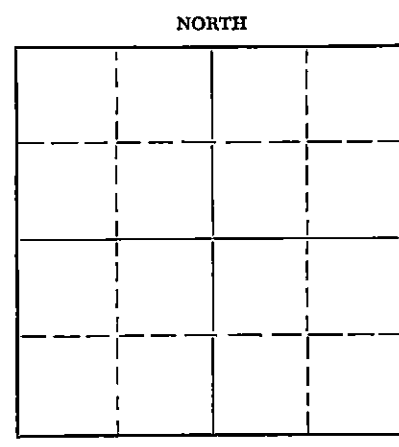
Plugging commenced 5:00 A. M. 6-8-58 19

Plugging completed 6:30 A. M. 6-8-58 19

Reason for abandonment of well or producing formation Dry Hole

If a producing well is abandoned, date of last production _____ 19

Was permission obtained from the Conservation Division or its agents before plugging was commenced? Yes



Locate well correctly on above Section Plat

Name of Conservation Agent who supervised plugging of this well Frank Broadfoot

Producing formation None Depth to top _____ Bottom _____ Total Depth of Well 4518 Feet

Show depth and thickness of all water, oil and gas formations.

OIL, GAS OR WATER RECORDS

CASING RECORD

FORMATION	CONTENT	FROM	TO	SIZE	PUT IN	PULLED OUT

Describe in detail the manner in which the well was plugged, indicating where the mud fluid was placed and the method or methods used in introducing it into the hole. If cement or other plugs were used, state the character of same and depth placed, from _____ feet to _____ feet for each plug set.

Hole filled with drilling mud to within 240' of top. #1 plug pushed to this depth 20 sacks cement dumped on plug. Hole filled with mud to within 40' of top. 10 sacks cement dumped on this plug. Top plug tied @ depth of 40'.

JUN 11 1958
CONSERVATION DIVISION
WICHITA, KANSAS

(If additional description is necessary, use BACK of this sheet)

Name of Plugging Contractor Company tools
Address _____

STATE OF KANSAS, COUNTY OF SEDGWICK, ss.
Joseph O. Butts (employee of owner) or (owner or operator) of the above-described well, being first duly sworn on oath, says: That I have knowledge of the facts, statements, and matters herein contained and the log of the above-described well as filed and that the same are true and correct. So help me God.

(Signature) Joseph O. Butts
(Address) _____

SUBSCRIBED AND SWORN TO before me this 16th day of June, 19 58

My commission expires Jan. 28, 1961

Ethel Zimmerman
Ethel Zimmerman
Notary Public

PLUGGING
FIL SEC 31 T. 26 R. 15W
BOOK PAGE 107 LINE 31

ROTARY DRILLERS LOG

COMPANY: Mull Drilling Co., Inc. Et Al
Wichita, Kansas

ROTARY DRILLING COMMENCED: 5-24-58

CONTRACTOR: Mull Drilling Co., Inc.
Wichita, Kansas

ROTARY DRILLING COMPLETED: 6-8-58

CASING RECORD: 8 5/8" @ 630' w/425 sax cnt.
D. & A.


LOCATION: Tatlock "C" #1
SE NE SW 31-26S-15W
Pratt County, Kansas

(Figures indicate bottom of formation - measurements from top of Rotary Bushing)

1380'	Red Bed & Shale	
3670'	Lime & Shale	
3968'	Brown Lime	
4005'	Lansing	
4050'	Lansing & K.C. Lime	
4384'	Lime	
4449'	Lime, Shale & Chert	
4475'	Lime & Chert	
4518'	Kinderhook Sand, Lime & Shale	T.D.

I hereby certify that this is true and correct copy of the above log to the best of my knowledge.


MULL DRILLING COMPANY, INC.


J. A. MULL, JR.

STATE OF KANSAS)
) SS
COUNTY OF SEDGWICK)

Subscribed and sworn to before me this 16th day of June, 1958.




Notary Public

RECEIVED
STATE CORPORATION COMMISSION

JUN 19 1958

CONSERVATION DIVISION
Wichita, Kansas

PLUGGING

FILE SEC 31 T 26 R 15W
BOOK PAGE 107 LINE 31