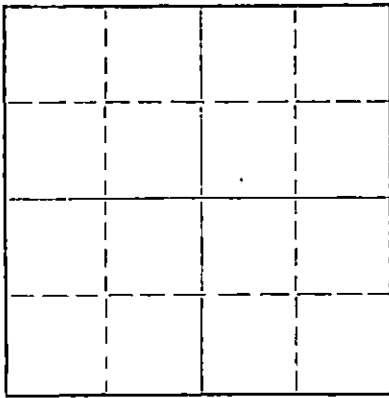


Give All Information Completely  
Make Required Affidavit  
Mail or Deliver Report to:  
Conservation Division  
State Corporation Commission  
212 No. Market  
Wichita, Kansas

WELL PLUGGING RECORD

NORTH



Locate well correctly on above  
Section Plat

Pratt County, Sec. 34 Twp. 26S Rge. (E)15 (W)

Location as "NE/CNW/SW" or footage from lines C/NW NE

Lease Owner California Time Petroleum, Inc.

Lease Name Tatlock Well No. 1

Office Address Suite 515 Union Nat. Bank Bldg., 9460 Wilshire Blvd., Beverly Hills, Calif.

Character of Well (completed as Oil, Gas or Dry Hole) Dry Hole

Date well completed September 23 19 69

Application for plugging filed September 23 19 69

Application for plugging approved September 23 19 69

Plugging commenced September 23 19 69

Plugging completed September 23 19 69

Reason for abandonment of well or producing formation Dry Hole

If a producing well is abandoned, date of last production 19

Was permission obtained from the Conservation Division or its agents before plugging was commenced? Yes

Name of Conservation Agent who supervised plugging of this well Ralph J. Warren, Pratt, Kansas

Producing formation Depth to top Bottom Total Depth of Well 4610 Feet

Show depth and thickness of all water, oil and gas formations.


OIL, GAS OR WATER RECORDS

CASING RECORD

FORMATION	CONTENT	FROM	TO	SIZE	PUT IN	PULLED OUT
	13"	0'	328'			

Describe in detail the manner in which the well was plugged, indicating where the mud fluid was placed and the method or methods used in introducing it into the hole. If cement or other plugs were used, state the character of same and depth placed, from feet to feet for each plug set.

Plugged hole as follows: Plugged at 450' with 100 sacks of cement; plugged at 275' with 50 sacks of cement; plugged at 40' with 20 sacks of cement. Plug down at 6:00 A. M. September 23, 1969.




(If additional description is necessary, use BACK of this sheet)

Name of Plugging Contractor Strata Drilling, Inc.  
Address P. O. Box 355, Great Bend, Kansas 67530

STATE OF KANSAS, COUNTY OF BARTON, ss.  
Jim B. McWilliams (employee of owner) or (owner/operator) of the above-described well, being first duly sworn on oath, says: That I have knowledge of the facts, statements, and matters herein contained and the log of the above-described well as filed and that the same are true and correct. So help me God.

(Signature) Jim B. McWilliams  
Jim B. McWilliams  
P. O. Box 355, Great Bend, Kansas  
(Address) 67530

Subscribed and sworn to before me this 24th day of September, 19 69  
December 14, 1969



Elaine H. Taylor  
Elaine H. Taylor Notary Public.

D R I L L E R S   L O G

#1 Tatlock

CASING RECORD: 328' of used 13" surface casing.      COMPANY: California Time Petroleum, Inc.      DESCRIPTION: C/NW NE Section 34-T26S-R15W Pratt County, Kansas

TOTAL DEPTH: 4610'      COMMENCED: September 11, 1969      ELEVATION: 2038' GL

COMPLETED: September 23, 1969

D. & A.

<u>FORMATION</u>	<u>FROM</u>	<u>TO</u>	<u>REMARKS</u>
Shale & Sand	0	312	Ran 328' of 13" used surface casing; set and cemented at 328' with 325 sacks of common cement and 2% gel. Plug down at 9:00 P. M. September 12, 1969.
Red Bed, Shells & Shale	312	1405	
Shells & Shale	1405	1906	
Shale & Lime	1906	3876	
Lime	3876	4350	
Chert & Lime	4350	4364	
Lime	4364	4610	

Total Depth 4610'

RECEIVED  
STATE CORPORATION COMMISSION  
SEP 25 1969  
CONSERVATION DIVISION  
Wichita, Kansas

D. & A.

Plugged hole as follows: Plugged at 450' with 100 sacks of cement; plugged at 275' with 50 sacks of cement; plugged at 40' with 20 sacks of cement. Plug down at 6:00 A. M. September 23, 1969.


STATE OF KANSAS )  
                          ) ss.  
COUNTY OF BARTON)

I certify that this is a true and correct copy of the above log to the best of my knowledge.

STRATA DRILLING, INC.

*Jim B. McWilliams*  
\_\_\_\_\_  
Jim B. McWilliams, Secy-Treas.

Subscribed and sworn to before me this 24th day of September, 1969.



*Elaine H. Taylor*  
\_\_\_\_\_  
Elaine H. Taylor, Notary Public