

STATE OF KANSAS
STATE CORPORATION COMMISSION

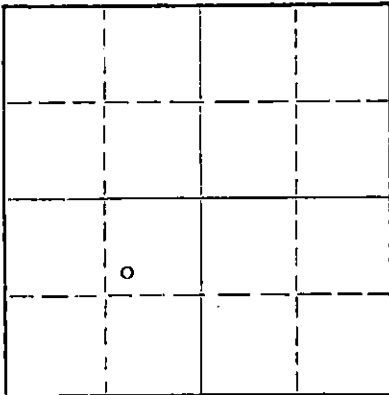
Form CP-4

Give All Information Completely
Make Required Affidavit
Mail or Deliver Report to:
Conservation Division
State Corporation Commission
212 No. Market
Wichita, Kansas

WELL PLUGGING RECORD

Pratt County, Sec. 27 Twp. 26S Rge. 14W (E) (W)
Location as "NE/CNW/SW" or footage from lines SW NE SW
Lease Owner Hellar Drilling Company, Inc.
Lease Name Harrison Well No. 1
Office Address 339 Union Center Bldg., Wichita, Kansas 67202
Character of Well (completed as Oil, Gas or Dry Hole) Dry Hole
Date well completed November 29 19 69
Application for plugging filed November 29 19 69
Application for plugging approved November 29 19 69
Plugging commenced November 29 19 69
Plugging completed November 29 19 69
Reason for abandonment of well or producing formation Dry Hole

NORTH



Locate well correctly on above
Section Plat

If a producing well is abandoned, date of last production 19
Was permission obtained from the Conservation Division or its agents before plugging was commenced? Yes

Name of Conservation Agent who supervised plugging of this well Herman Justus, Box 71, Nickerson, Kansas
Producing formation Depth to top Bottom Total Depth of Well Feet
Show depth and thickness of all water, oil and gas formations.

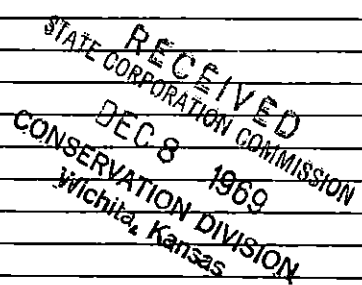
OIL, GAS OR WATER RECORDS

CASING RECORD

FORMATION	CONTENT	FROM	TO	SIZE	PUT IN	PULLED OUT
		0	310'	8 5/8"	310'	None

Describe in detail the manner in which the well was plugged, indicating where the mud fluid was placed and the method or methods used in introducing it into the hole. If cement or other plugs were used, state the character of same and depth placed, from feet to feet for each plug set.

Plug: 260' / 25 sacks cement
40' / 15 sacks cement




(If additional description is necessary, use BACK of this sheet)

Name of Plugging Contractor Hellar Drilling Company, Inc.
Address 339 Union Center Bldg., Wichita, Kansas 67202

STATE OF Kansas, COUNTY OF Sedgwick, ss.
D. L. Hellar, President of Hellar Drlg. Co., Inc. (employee of owner) or (owner or operator) of the above-described well, being first duly sworn on oath, says: That I have knowledge of the facts, statements, and matters herein contained and the log of the above-described well as filed and that the same are true and correct. So help me God.

(Signature) D. L. Hellar, President
339 Union Center Bldg., Wichita, Kansas 67202
(Address)

SUBSCRIBED AND SWORN to before me this 4th day of December, 19 69
Catherine Darcey, Notary Public.
March 25, 1972



DRILLERS LOG

COMPANY: Hellar Drilling Company, Inc., Wichita, Kansas 67202
 CONTRACTOR: Hellar Drilling Company, Inc., Wichita, Kansas 67202
 LEASE: #1 Harrison
 LOCATION: SW NE SW 27-26S-14W, Pratt County, Kansas
 COMMENCED: November 17, 1969
 COMPLETED: November 29, 1969
 CASING: Set 8 5/8" Surface Casing @ 310'/300 sacks cement

0-200	Sand-Clay
200-310	Red Bed
310-1190	Red Bed-Sand
1190-1770	Shale & Shells
1770-2015	Lime & Shale
2015-2215	Lime & Shale (Ft. Riley)
2215-3030	Lime & Shale
3030-3230	Lime
3230-3455	Lime & Shale
3455-3710	Lime
3710-3765	Douglas
3765-3775	Shale
3775-3896	Lime & Shale
3896-3940	Lime
3940-4024	Lime (L.K.C.)
4024-4190	Lime
4190-4335	Lime & Shale
4335-4393	Lime, Chert-Shale
4393-4490	Lime, Chert-Shale
4490-4514	Lime & Chert
4514	Rotary Total Depth

RECEIVED
 STATE CORPORATION COMMISSION
 DEC 8 1969
 CONSERVATION DIVISION
 Wichita, Kansas


STATE OF KANSAS)
) SS
 COUNTY OF SEDGWICK)

I, D. L. Hellar, do hereby certify that the above and foregoing is a true and correct copy of the log of the #1 Harrison, located in SW NE SW 27-26S-14W, Pratt County, Kansas, as reflected by the files of the Hellar Drilling Company, Inc.

HELLAR DRILLING COMPANY, INC.

By *D. L. Hellar*
 President - D. L. Hellar

Subscribed and sworn to before me, a Notary Public, in and for Sedgwick County, Kansas, this 4th day of December, 1969.



Catherine Darcey
 Notary Public - Catherine Darcey

My Commission Expires: March 25, 1972.