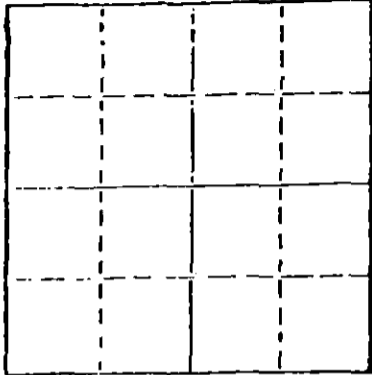


STATE OF KANSAS
STATE CORPORATION COMMISSION

WELL PLUGGING RECORD

Give All Information Completely
Make Required Affidavit
Mail or Deliver Report to
Conservation Division
State Corporation Comm.
245 North Water
Wichita, KS 67202

Pratt County. Sec. 27 Twp. 26 Rge. 14 E/W
Location as "NE/CNW $\frac{1}{4}$ SW $\frac{1}{4}$ " or footage from lines S/2 SE NW
Lease Owner Maurice L. Brown
Lease Name Berg #1 Well No. _____
Office Address Wichita, Kansas 67202
Character of Well (Completed as Oil, Gas or Dry Hole) _____



Locate well correctly on above
Section Plot

Date Well completed _____ 19____
Application for plugging filed _____ 19____
Application for plugging approved _____ 19____
Plugging commenced 10/ 3/78 _____ 19____
Plugging completed 10/11/78 _____ 19____
Reason for abandonment of well or producing formation
depleted.
If a producing well is abandoned, date of last production
_____ 19____

Was permission obtained from the Conservation Division or
its agents before plugging was commenced? yes

Name of Conservation Agent who supervised plugging of this well Owens
Producing formation _____ Depth to top _____ Bottom _____ Total Depth of Well 4590
Show depth and thickness of all water, oil and gas formations.

OIL, GAS OR WATER RECORDS

CASING RECORD

FORMATION	CONTENT	FROM	TO	SIZE	PUT IN	PULLED OUT
				10-3/4	275	none
				5 1/2"	4350	454'

Describe in detail the manner in which the well was plugged, indicating where the mud fluid
was placed and the method or methods used in introducing it into the hold. If cement or other
plugs were used, state the character of same and depth placed, from _____ feet to
_____ feet for each plug set.

Sanded to 3860' and set 5 sacks cement. Shot pipe at 2998', 2812', 2708', 2677', pipe
parted, pulled 15 joints. Pumped 10 sacks gel, 3 sacks hulls, 100 sacks 50/50 pos-mix.

PLUGGING COMPLETE.

RECEIVED
STATE CORPORATION COMMISSION

OCT 30 1978

(If additional description is necessary, use BACK of this sheet)
Name of Plugging Contractor VOTH CASING PULLING
CHASE, KANSAS

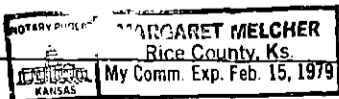
CONSERVATION DIVISION
Wichita, Kansas

STATE OF KANSAS COUNTY OF RICE, ss.
WALTER VOTH (employee of owner) or (owner or operator)
of the above-described well, being first duly sworn on oath, says: That I have knowledge of
the facts, statements, and matters herein contained and the log of the above-described well
as filed and that the same are true and correct. So help me God.

(Signature) Walter Voth
CHASE, KANSAS (Address)

SUBSCRIBED AND SWORN TO before me this 26th day of October, 19 78

My commission expires _____



Margaret Melcher
Notary Public.

WELL LOG BUREAU—KANSAS GEOLOGICAL SOCIETY
508 East Murdock, Wichita, Kansas

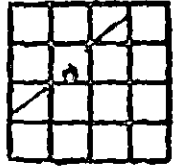
COPY

Company- MESSMAN-RINEHART OIL CO.
Farm- Berg "A" No. 1

SEC 27 T. 26 R. 14W
S/2 SE NW

Total Depth. 4590'
Comm. 4-5-63 Comp. 4-23-63
Shot or Treated.
Contractor.
Issued. 8-17-63

County Pratt KANSAS



CASING:
10 3/4" 275' cem w/275 sx.

Elevation. 1985' KB

Production. DRY

Figures Indicate Bottom of Formations.

surface clay	40
sand & clay	220
red bed shale	275
shale & red bed	540
sand streaks	680
shale	920
anhydrite	955
shale & shells	1140
shale w/lime streaks	1700
shale, shells & salt	1978
lime	2125
lime (chalky)	2259
lime & shale	2375
lime	2665
lime & shale	3300
lime	3720
shale & sand	3820
shale	3865
lime	4047
lime w/chalk	4090
lime	4176
lime & shale	4230
lime & chert	4258
lime	4312
conglomerate	4322
lime - Mississippian	4327
lime & chert	4395
lime, shale & chert	4420
lime (cherty)	4440
lime chert & chalk	4475
sand & ?	4485
sand & shale (Simpson)	4520
shale & sand	4537
sand & shale	4554
arbuckle	4585
lime	4590 RTD
Total Depth	

TOPS: SAMPLE	
Topeka	3244
Heebner	3687
Brown Lime	3846
Lansing	3875
Conglomerate	4304
Mississippi	4312
Viola	4359
Simpson Shale	4465
Simpson Sand	4475
Arbuckle	4557

RECEIVED
STATE CORPORATION COMMISSION

JUN 21 1978